



Groundwater Environmental Management Services

Hydrogeological Report

**2400 – 2440 Dundas Street West,
Toronto, Ontario
M6P 1W9**

Project: 22-1465

October 10, 2024

Prepared For:
Fora Developments
2440 Dundas Street West
Toronto, ON, M6P 1W9

Prepared By:
Groundwater Environmental
Management Services Inc.
150 Rivermede Road, Unit 9
Concord, ON, L4K 3M8



Contents

1.0	Introduction	1
2.0	Site Conditions	1
2.1	Location and Land Usage	1
2.2	Proposed Development	2
3.0	Methodology.....	2
3.1	Drilling Program	2
3.2	Hydraulic Testing.....	2
3.3	Water Quality Sampling	3
4.0	Geology and Hydrogeological Setting.....	3
4.1	Subsurface Investigation.....	3
4.2	Stratigraphy and Hydrogeological Conditions	5
4.3	Groundwater Level/Elevation Monitoring.....	6
4.4	Single Well Response Tests.....	10
4.5	Groundwater Quality	11
5.0	Short-Term Discharge Rates.....	12
5.1	Short-Term Construction Dewatering.....	12
5.2	Radius of Influence.....	14
5.3	Pumping Rate Calculations	15
5.4	Construction Dewatering Rates	16
6.0	Potential for Adverse Effects	17
6.1	Regulated and Sensitive Areas.....	17
6.2	MECP Well Records and Groundwater Resources.....	17
6.3	Settlement	18
6.4	Recommended Additional Fieldwork and Monitoring	18
7.0	Conclusion.....	19
8.0	References	21
9.0	Closing.....	22

List of Figures

Figure 1	Regional Location Plan
Figure 2	Detailed Site Plan
Figure 3	Surface Geology and MECP Wells
Figure 4	Dewatering Area

List of Appendices

Appendix A	Architectural Drawings
Appendix B	Borehole Logs and Well Installation Details
Appendix C	Site Geologic Cross Sections
Appendix D	Hydraulic Conductivity Analysis
Appendix E	Water Quality Analysis
Appendix F	Dewatering Calculations
Appendix G	MECP Wells

1.0 Introduction

Groundwater Environmental Management Services Inc. (GEMS) was retained by Fora Developments to evaluate the hydrogeological conditions for the proposed development at 2400 – 2440 Dundas Street West, Toronto, Ontario (the Site). The regional location of the Site is illustrated in **Figure 1**.

The Site area is approximately 11,000 square metres (m²) (GPA 2024) and currently contains two single-story commercial buildings separated by a large parking lot. Two new buildings with a total of three (3) towers are proposed for the Site. The buildings will share a common one (1) level underground parking structure (GPA 20234. The proposed architectural drawings are provided in **Appendix A**.

GEMS has reviewed the available relevant hydrogeological, environmental, and geotechnical information and has prepared this Hydrogeological Report in support of the proposed development by assessing the short-term (construction) dewatering requirements in accordance with the Ontario Water Resources Act, Ontario Regulation 387/04, and Toronto Municipal Code Chapter 681-Sewers.

GEMS' scope of work includes:

- A review of hydrogeological conditions and environmental information based on previous reports prepared for the Site;
- A review of subsurface soils conditions;
- Groundwater level monitoring;
- Hydraulic conductivity testing;
- Water quality analysis;
- Calculation of maximum radius of influence;
- Calculation of maximum probable short-term (construction) dewatering rates;
- Assessment of potential adverse environmental effects; and,
- Assessment MECP well records within 500 m of the Site.

2.0 Site Conditions

2.1 Location and Land Usage

The Site is trapezoid-shaped, and located on the east side of Dundas St W, approximately 550 m west of Lansdowne Avenue, 200 m north of Bloor Street West, and approximately 750 m south of Dupont Street (Google Earth, 2022).

The Site is currently zoned as employment residential (COT, 2020) and designated for mixed uses (COT, 2019).

Lands within 500 metres (m) of the Site are urban, and predominately consist of residential, commercial residential, and open space, including Perth Avenue Parkette and Chelsea Avenue Playground, and Utility and Transportation-zoned properties consisting of Go Transit, Dundas West Subway Station, and Keele Yard (COT, 2020).

North: Go Transit, Commercial Residential and Residential

East: Go Transit, Residential and Perth Avenue Parkette

South: Residential and Commercial Residential

West: Residential, Chelsea Avenue Playground, Dundas West Subway Station, and Keele Yard

2.2 Proposed Development

The Site Plan outlines a total Site area of approximately 11,000 m². The proposed development consists of two separate buildings with a total of three towers that will encompass an area of approximately 8,700 m² footprint.

It is understood that the Site will develop in two phases. Phase I will include Building A, which will consist of one mixed commercial and residential towers (37 story) separated by a three (3) story podium containing a mix of commercial, residential and retail space (GPA, 2024). Phase II includes Building B, which consists of two (2) mixed commercial and residential towers, Tower B1 and Tower B2 (42 and 25 story). Building B will consist of residential and commercial uses in lower levels. The proposed underground structure will consist of a single parking level that will extend beneath both buildings and will be water-tight.

According to the building north-south sections drawings showing the P1 Garage Level (**Appendix A**), the Finished Floor Elevation (FFE) of the parking garage level will be 4 meters below ground surface (mbgs). Assuming the deepest excavation will extend 1 m below the base of the underground structure, the anticipated excavation invert elevation used for the dewatering calculations is 108.0 masl (based on a ground surface elevation of 114.0 masl derived from the site survey in **Appendix A**).

3.0 Methodology

The methodologies followed to complete the field investigation are outlined in this section.

3.1 Drilling Program

From June 2022 to July 2022, Terrapex Environmental Ltd. (Terrapex) carried out a field investigation that included the advancement of fifteen (15) boreholes, which were all converted to monitoring wells: MW101, MW101S, MW102, MW102S, MW103, MW103S, MW104, MW104S, MW105, MW106, MW106S, MW107, MW107S, MW108, MW109.

All monitoring wells were equipped with a 50-millimetre (mm) diameter, schedule-40, Polyvinyl chloride (PVC) monitoring wells, with screened intervals of 3.05 m length at their base. The wells were installed to evaluate static groundwater elevations, conduct hydraulic testing, and obtain water quality samples. All monitoring wells were developed prior to sampling activities using a Waterra inertial lift pump by purging at least three well volumes or until the monitoring well was purged dry. Borehole logs produced by Terrapex are provided in **Appendix B**, and a detailed Site Plan showing the borehole locations is presented in **Figure 2**.

3.2 Hydraulic Testing

On 28 September 2022, GEMS personnel visited the Site to complete Single Well Response Tests (SWRTs) on monitoring wells MW102, MW104, and MW105.

The SWRTs consisted of rising head testing performed by 'instantaneously' removing a pre-determined volume of water (a slug). Water level recovery back to static conditions was monitored using an automated water level logging device and validated with manual measurements. A dedicated barologger was set above the water table to allow the data to compensate for changes in atmospheric pressure.

3.3 Water Quality Sampling

On 2 September 2022, GEMS personnel were on Site to collect one (1) groundwater sample for water quality analysis. The sample was taken from monitoring well MW102 using a new dedicated bailer and sterile nitrile gloves to preserve sample integrity and ensure that the results represent in-situ groundwater conditions. The sample collection was not filtered.

The sample was packed with ice in a cooler to maintain sample temperature, and the cooler was sealed and transported for analysis to Bureau Veritas, a Canadian laboratory accredited and licensed by the Standards Council of Canada and/or the Canadian Association for Laboratory Accreditation (CALA). The sample was tested for all parameters denoted in The City of Toronto Sanitary and Storm Sewer By-law criteria.

4.0 Geology and Hydrogeological Setting

The Site is situated in the physiographic region known as the Iroquois Plains. The Plain is made up of a band of beach deposits formed at the shoreline of the ancestral lake and a lacustrine plain extending to Lake Ontario that represents lake bottom deposits smoothed by wave action (Chapman & Putnam, 2007). Surficial soils in the area are mapped as coarse-textured glaciolacustrine deposits composed of sand, gravel, minor silt, and clay (OGS, 1991a).

Bedrock in the area is mapped as Upper Ordovician deposits of shale and limestone belonging to the Georgian Bay Formation (OGS, 1991b).

4.1 Subsurface Investigation

Monitoring wells MW101 to MW109 were evaluated for this report. These boreholes were advanced to depths ranging from 5.5 metres below ground surface (mbgs) to 37.4 mbgs, and the monitoring wells were installed at depths ranging from 5.5 mbgs to 15.9 mbgs.

The details of borehole advancement are summarized below in **Table 4.1A**, their locations are presented in **Figure 2**, and their corresponding borehole logs are provided in **Appendix B**.

Table 4.1A Borehole Details

Well ID	Date Installed	Ground Elevation (masl)	Borehole Depth (mbgs)	Borehole Depth (masl)	Monitoring Well Depth (mbgs)	Monitoring Well Depth (masl)
MW101	2022-06-14	113.39	32.2	81.2	15.9	97.5
MW101S	2022-06-14	113.39	5.5	107.9	5.5	107.9
MW102	2022-06-15	113.65	23.5	90.2	7.9	105.7
MW102S	2022-06-15	113.65	5.5	108.2	5.5	108.2
MW103	2022-06-16	113.66	23.5	90.2	7.9	105.8
MW103S	2022-06-20	113.66	5.5	108.2	5.5	108.2
MW104	2022-06-21	114.02	30.6	83.4	7.9	106.1
MW104S	2022-06-22	114.02	5.5	108.5	5.5	108.5
MW105	2022-06-27	114.17	30.6	83.6	5.5	108.7
MW106	2022-07-06	113.98	36.0	78.0	7.9	106.1
MW106S	2022-07-06	113.98	5.5	108.5	5.5	108.5
MW107	2022-07-11	113.74	37.4	76.3	7.2	105.9
MW107S	2022-07-11	113.74	5.5	108.3	5.5	108.3
MW108	2022-07-13	113.84	32.1	81.8	5.5	108.3
MW109	2022-07-14	113.92	6.7	107.2	5.5	108.4

Note: Ground elevation obtained from Terrapex borehole log 2017

GEMS characterized the site stratigraphy based on overburden soils encountered during drilling, in descending order from the surface, as shown in **Table 4.1B**:

Table 4.1B Site Stratigraphy

Asphalt	The Site is overlain by a parking lot composed of approximately 20 cm of asphaltic concrete.
Fill	In all boreholes, approximately 0.6 to 2.0 metres of fill was encountered at 113.2 masl comprised of compact, moist, brown gravelly sand and trace brick.
Sand	A shallow moist, compact sand layer was encountered in MW101 from 112.6 masl to 111.1 masl. This sand was observed slightly lower in MW108 from 111.1 to 108.1 masl
Silty Sand / Sandy Silt	A continuous layer of Silty Sand / Silty Sand was encountered in all wells with depths ranging from approximately 112.69 masl to 100.29 masl. This layer was consistently described as compact to very dense, except for MW104 and MW107, where sections appeared loose and soft. This layer was often intersected by the silt layer described below
Silt	A silt layer was encountered in MW102, MW103, MW104, MW105, MW106 and MW108. The depth is variable across the Site and appears to exist as three distinct, discontinuous layers. The shallowest instance is at a depth of 108.1 masl in wells MW102, MW106 and 109.6 masl at MW104. An intermediate silt layer was observed at 106.4 masl in MW103 and MW105. A deep silt layer was observed at 103.29 in MW104 and MW108. The silt was described as either compact to dense or very loose to loose.
Clayey Silt / Silt Till	A continuous layer of Clayey Silt Till or Silt Till was encountered in boreholes MW101 through MW108. The top depth of this unit ranges from approximately 101.2 to 81.5 masl and has a thickness of roughly 20 metres.
Bedrock	Bedrock was encountered in boreholes MW101, MW106, MW107, and MW108 at approximately 81.5 masl. It was described as moderately slightly to heavily weathered grey shale with limestone interbeds.

This characterization is consistent with what was expected from the available published literature and mapping information.

4.2 Stratigraphy and Hydrogeological Conditions

Across the Site, beneath the asphalt/fill materials, the native soils consist of clayey silt/silt till, silty sand/sandy silt, silt, and sand. The clayey silt till / silt till is interpreted to be part of the Sunnybrook Drift Formation while the shallower silty sand, sandy silt, silt, and clay materials are interpreted to be part of the Thorncliffe Formation as shown in the site geologic cross-section provided in **Appendix C**.

It is interpreted that most of the dewatering for the proposed development will occur within the silty sand, sandy silt, silt, and clay materials of the Thorncliffe formation with some dewatering extending into the lower, less conductive till soils of the Sunnybrook Formation. Grey weathered shale bedrock was encountered at an elevation of approximately 81.5 masl. No dewatering of the bedrock is anticipated.

The nearest surface water feature is Grenadier Pond situated approximately 1.9 km to the southeast of the Site within High Park. Lake Ontario is located 2.4 km south of the Site (**Figure 1**).

Local groundwater flow has been interpreted from site water levels to be roughly southward, aligned with the regional groundwater flow towards Lake Ontario.

4.3 Groundwater Level/Elevation Monitoring

From 02 June 2022 to 15 May 2024, GEMS carried out seven (7) Site visits to obtain water level measurements from the following fifteen (15) monitoring wells installed on the Site: MW-101S, MW-101D, MW-102S, MW-102D, MW-103S, MW-103D, MW-104S, MW-104D, MW-105, MW-106S, MW-106D, MW-107S, MW-107D, MW-108, and MW-109.

The locations of these monitoring wells are shown in **Figure 2**, and the well installation details and groundwater monitoring results are summarized in **Table 4.3**.

Table 4.3 Monitoring Well Summary and Groundwater Elevations

Well ID	Screened Unit and Screen Depth (masl)	Ground Elevation (masl)	Static Water Level Measurements			
			Date (YYYY-MM-DD)	Water Level (mbgs)	Water Elevation (masl)	Average (masl)
MW101D	Clayey Silt 100.5 – 97.5	113.39	2022-09-02	18.41	94.98	103.89
			2022-09-15	12.90	100.50	
			2022-09-28	9.34	104.05	
			2022-10-14	9.55	103.84	
			2022-10-26	6.11	107.28	
			2022-11-08	5.55	107.84	
			2024-05-15	4.64	108.75	
MW101S	Silty Sand 110.9 – 107.9	113.39	2022-09-02	3.17	110.22	110.21
			2022-09-15	3.21	110.19	
			2022-09-28	3.18	110.22	
			2022-10-14	3.19	110.20	
			2022-10-26	3.25	110.15	
			2022-11-08	3.27	110.12	
			2024-05-15	3.03	110.36	
MW102D	Sandy Silt, Silt and Silty Sand 108.7 – 105.7	113.65	2022-09-02	3.72	109.93	110.02
			2022-09-15	3.73	109.92	
			2022-09-28	3.56	110.10	
			2022-10-14	3.68	109.96	

Table 4.3 Monitoring Well Summary and Groundwater Elevations

Well ID	Screened Unit and Screen Depth (masl)	Ground Elevation (masl)	Static Water Level Measurements			
			Date (YYYY-MM-DD)	Water Level (mbgs)	Water Elevation (masl)	Average (masl)
			2022-10-26	3.67	109.99	
			2022-11-08	3.70	109.95	
			2024-05-15	3.37	110.28	
MW102S	Silty Sand and Sandy Silt 111.2 – 108.2	113.65	2022-09-02	2.98	110.67	110.55
			2022-09-15	3.43	110.22	
			2022-09-28	3.03	110.63	
			2022-10-14	3.15	110.50	
			2022-10-26	3.15	110.51	
			2022-11-08	3.19	110.46	
			2024-05-15	2.78	110.87	
MW103D	Silty Sand, Sandy Silt and Sand 108.8 – 106.8	113.66	2022-09-02	3.82	109.84	109.97
			2022-09-15	3.81	109.85	
			2022-09-28	3.74	109.93	
			2022-10-14	3.75	109.92	
			2022-10-26	3.78	109.88	
			2022-11-08	3.77	109.89	
			2024-05-15	3.40	110.26	
MW103S	Sandy Silt and Silty Sand 111.2 – 108.2	113.66	2022-09-02	3.20	110.46	110.42
			2022-09-15	3.26	110.41	
			2022-09-28	3.27	110.39	
			2022-10-14	3.29	110.37	
			2022-10-26	3.24	110.42	
			2022-11-08	3.36	110.31	
			2024-05-15	3.09	110.57	
MW104D	Silty Sand 109.1 – 106.1	114.02	2022-09-02	4.09	109.93	110.04
			2022-09-15	4.15	109.87	
			2022-09-28	4.14	109.89	
			2022-10-14	4.03	109.99	
			2022-10-26	4.02	110.00	
			2022-11-08	4.02	110.01	

Table 4.3 Monitoring Well Summary and Groundwater Elevations

Well ID	Screened Unit and Screen Depth (masl)	Ground Elevation (masl)	Static Water Level Measurements			
			Date (YYYY-MM-DD)	Water Level (mbgs)	Water Elevation (masl)	Average (masl)
MW104S	Silty Sand, Silt and Silty Sand 111.6 – 108.6	114.02	2024-05-15	3.40	110.62	110.74
			2022-09-02	3.01	111.01	
			2022-09-15	3.85	110.17	
			2022-09-28	3.97	110.055	
			2022-10-14	3.11	110.91	
			2022-10-26	3.15	110.88	
			2022-11-08	3.19	110.83	
			2024-05-15	2.69	111.33	
MW105	Silty Sand and Sandy Silt 111.7 – 108.7	114.17	2022-09-02	3.26	110.91	110.80
			2022-09-15	3.54	110.64	
			2022-09-28	3.12	111.05	
			2022-10-14	3.34	110.83	
			2022-10-26	3.44	110.73	
			2022-11-08	3.45	110.73	
			2024-05-15	2.93	111.24	
MW106D	Sand 109.1 – 106.1	113.98	2022-09-02	4.22	109.76	110.01
			2022-09-15	4.10	109.88	
			2022-09-28	4.13	109.86	
			2022-10-14	3.99	109.10	
			2022-10-26	4.07	109.92	
			2022-11-08	3.94	110.05	
			2024-05-15	3.37	110.61	
MW106S	Silty Sand and Sandy Silt 111.5 – 108.5	113.98	2022-09-02	3.10	110.88	110.85
			2022-09-15	3.18	110.8	
			2022-09-28	3.16	110.82	
			2022-10-14	3.20	110.78	
			2022-10-26	3.22	110.76	
			2022-11-08	3.20	110.79	
			2024-05-15	2.83	111.15	

Table 4.3 Monitoring Well Summary and Groundwater Elevations

Well ID	Screened Unit and Screen Depth (masl)	Ground Elevation (masl)	Static Water Level Measurements			
			Date (YYYY-MM-DD)	Water Level (mbgs)	Water Elevation (masl)	Average (masl)
MW107D	Silty Sand and Sandy Silt 108.8 – 105.8	113.74	2022-09-02	3.78	109.96	110.02
			2022-09-15	3.76	109.98	
			2022-09-28	3.77	109.98	
			2022-10-14	3.76	109.99	
			2022-10-26	3.77	109.97	
			2022-11-08	3.76	109.99	
			2024-05-15	3.47	110.27	
MW107S	Silty Clay Till 111.3 – 108.3	113.74	2022-09-02	3.03	110.71	110.67
			2022-09-15	3.09	110.65	
			2022-09-28	3.06	110.68	
			2022-10-14	3.15	110.59	
			2022-10-26	3.14	110.6	
			2022-11-08	3.14	110.61	
			2024-05-15	2.86	110.88	
MW108	Sand 111.4 – 108.4	113.84	2022-09-02	3.11	110.73	110.68
			2022-09-15	3.15	110.69	
			2022-09-28	3.14	110.70	
			2022-10-14	3.13	110.71	
			2022-10-26	3.21	110.63	
			2022-11-08	3.24	110.60	
			2024-05-15	-	-	
MW109	Sand 111.5 – 108.4	113.92	2022-09-02	3.01	110.91	110.69
			2022-09-15	3.95	109.97	
			2022-09-28	3.45	110.47	
			2022-10-14	3.11	110.81	
			2022-10-26	3.15	110.77	
			2022-11-08	3.21	110.71	
			2024-05-15	2.74	110.69	

Note: Ground elevations obtained from Terrapex borehole logs (**Appendix B**)

During the monitoring period, groundwater elevations at the Site ranged from 107.28 masl to 111.33 masl, with the highest observed in MW104S on 15 May 2024. Based on a review of the Oak Ridges Moraine Groundwater Program Data, the groundwater table generally ranges from 109.43 masl to 107.94 masl sloping downward to the south (ORMGP, 2022). The large water level variability observed in MW-101D is not considered a reflection of site conditions as it is likely a result of poor well development or issues with the well construction. Values from the last two measurement events are considered “true” based on a comparison to off-site wells and were used to inform site conditions.

The approximately 3-metre difference in water levels observed between wells screened in the Sunnybrook Drift formation (MW101D) and the wells screened in the upper Thorncliffe formation (MW101S though MW109) suggests that these two geologic units are not hydraulically connected and are therefore separate hydrogeologic units. It also shows that the Sunnybrook Drift, composed predominantly of Clayey Silt tills, may act as an aquitard across the Site. However, this is based on observations at only one location (MW101D) and data from this well may be compromised for reasons described earlier.

Additional data would be needed to confirm the hydrogeologic characteristics of the Sunnybrook Drift at the site. Wells screened in the Thorncliffe formation are considered hydrologically connected, and groundwater elevations in this unit show the local groundwater flow at the Site as southward towards Lake Ontario.

Based on the preliminary architectural drawings (GPA, 2023) the proposed one level of underground parking and associated excavation activities will occur within the Thorncliffe formation to a maximum depth of approximately 109.0 masl.

4.4 Single Well Response Tests

On 28 September 2022, GEMS was on-Site to complete single well response tests (SWRTs) in three (3) monitoring wells: MW102D, MW104D, and MW105.

For each SWRT, a ‘slug’ of water was removed from the well, and the water level recovery was monitored for 30 minutes thereafter, or until the well returned to its static level. Estimations of hydraulic conductivity were made in AQTESOLV Aquifer Test Analysis Software using the Hvorslev Method (Hvorslev, 1951) based on the rate of recovery. Hydraulic Conductivity analysis graphs for each SWRT are provided in **Appendix D**.

The Hvorslev Method was chosen for its versatility and is based on the following assumptions:

- Water-bearing unit has infinite areal extent;
- Water-bearing unit is homogeneous and of uniform thickness;
- Water bearing unit is confined or unconfined;
- Water table is initially horizontal before testing;
- The well is fully or partially penetrating into the water-bearing unit;
- The slug is instantaneously removed from the well; and
- Groundwater flow is steady.

The estimated hydraulic conductivity results for all SWRTs are presented in **Table 4.4**.

Table 4.4: Hydraulic Conductivity Results from Single Well Response Tests

Well ID	Screened Unit	Screen Interval (masl)	SWRT	Hydraulic Conductivity (m/s)	Geometric Mean (m/s)
MW102D	Sandy Silt, Silt and Silty Sand	108.7 – 105.7	1	1.9 x 10 ⁻⁶	1.3 x 10 ⁻⁶
			2	2.1 x 10 ⁻⁶	
			3	2.2 x 10 ⁻⁶	
MW104D	Silty Sand	109.1 – 106.1	1	1.8 x 10 ⁻⁶	1.8 x 10 ⁻⁶
			2	1.8 x 10 ⁻⁶	
			3	1.9 x 10 ⁻⁶	
MW105	Silty Sand and Sandy Silt	111.7 – 108.7	1	3.1 x 10 ⁻⁶	3.2 x 10 ⁻⁶
			2	3.2 x 10 ⁻⁶	
			3	3.5 x 10 ⁻⁶	
Geometric Mean Hydraulic Conductivity (m/s) for all SWRTs					2.3 x 10 ⁻⁶
Highest Hydraulic Conductivity (m/s) for all SWRTs					3.5 x 10 ⁻⁶

The hydraulic conductivity results ranged from 1.8×10^{-6} m/s to 3.5×10^{-6} m/s, with an overall geometric mean of 2.3×10^{-6} m/s.

The borehole records (**Appendix B**) indicate that all tested wells are screened across the same water-bearing unit (Thornccliffe Formation) in materials, including silty sand, sandy silt, and silt. The geometric mean of hydraulic conductivity estimates observed is approximately 10^{-6} m/s and is within the textbook range for silty sand materials denoted by Freeze & Cherry (1979).

As a conservative estimate, GEMS recommends using the highest hydraulic conductivity result of 3.5×10^{-6} m/s to forecast the overburden dewatering rate.

4.5 Groundwater Quality

The water quality discharged by the dewatering system during construction is expected to be similar to in-situ groundwater quality.

On 2 September 2022, a groundwater sample was collected from borehole MW102D to characterize the in-situ groundwater quality at the Site. An updated groundwater sample was collected on 18 September 2024 from borehole MW102D. The water quality analysis results are included in **Appendix E**.

Water quality results were compared to the following criteria:

- City of Toronto Storm Sewer Discharge Use By-Law
- City of Toronto Sanitary and Combined Sewers Discharge Guidelines

Both water quality samples collected met the City of Toronto Sanitary and Combined Sewers Discharge Guidelines for all parameters. The water quality sample collected on 2 September 2022 exceeded the City of Toronto Storm Sewer Discharge Use By-law criteria for Total Suspended Solids (TSS) and Total

Manganese (Mn). The updated groundwater sample collected on 18 September 2024 has exceedances for the City of Toronto Storm Sewer Discharge Use By-Law criteria for Total Manganese (Mn).

Exceedances to these criteria from the 2 September 2022 and the 18 September 2024 samples were identified and are summarized in **Table 4.5a** and **Table 4.5b** respectively, with the criteria exceeded in bold.

Table 4.5a: Water Quality Results Exceeding Discharge Criteria, 2 September 2022

Water Quality Parameters	Units	MW102D Results	Storm Criteria	Sanitary Criteria
Total Suspended Solids (TSS)	mg/L	41	15	350
Total Manganese (Mn)	ug/L	170	50	5000

Table 4.5b: Water Quality Results Exceeding Discharge Criteria, 18 September 2024

Water Quality Parameters	Units	MW102D Results	Storm Criteria	Sanitary Criteria
Total Manganese (Mn)	ug/L	410	50	5000

Groundwater quality should be expected to change over time during active construction dewatering. A dewatering contractor should assess the groundwater quality before any water-taking and discharging activities.

5.0 Short-Term Discharge Rates

5.1 Short-Term Construction Dewatering

A construction dewatering system design may include well points, several sump pumps, and a network of gravity drains. Implementing a dewatering system is the responsibility of the property owner, and a qualified dewatering contractor with experience in construction dewatering should be retained to design and outline the methodology of the dewatering system.

Construction will require that the groundwater level be lowered to a depth of at least 1.0 m below the excavation invert.

Table 5.1: Dewatering Estimate Assumptions

Input Parameter	Value	Notes
Ground Surface Elevation	114.0 masl	Highest surface elevation based on provided geotechnical borehole logs (Appendix B).
Finished Floor Elevation (FFE)	110.0 masl	The lowest finished floor elevation was based on the depth of the P1 underground as presented in the provided building cross sections (Appendix A).
Excavation Invert	109.0 masl	Assumed 1 metre below FFE for raft slab.
Dewatering Target Elevation	108.0 masl	Assumed to be 1.0 metre below the excavation invert.

Table 5.1: Dewatering Estimate Assumptions

Input Parameter	Value	Notes
Excavation Area	85 m x 128 m	Simplified “rectangular” dimensions of the excavation, with an area equal to the proposed dimensions.
Max. Anticipated Groundwater Elevation	112.63 masl	Highest measured groundwater elevation at the Site 111.33 masl (MW104S 05/15/2024) + 1.3 m fluctuation allowance based on the City of Toronto Foundation Drainage guidelines.
Base of Aquifer	52.0 masl	Bedrock depth based on borehole logs (Appendix B).
Hydraulic Conductivity (K)	3.5×10^{-6} m/s	Highest K value estimated from SWRT tests (MW105).

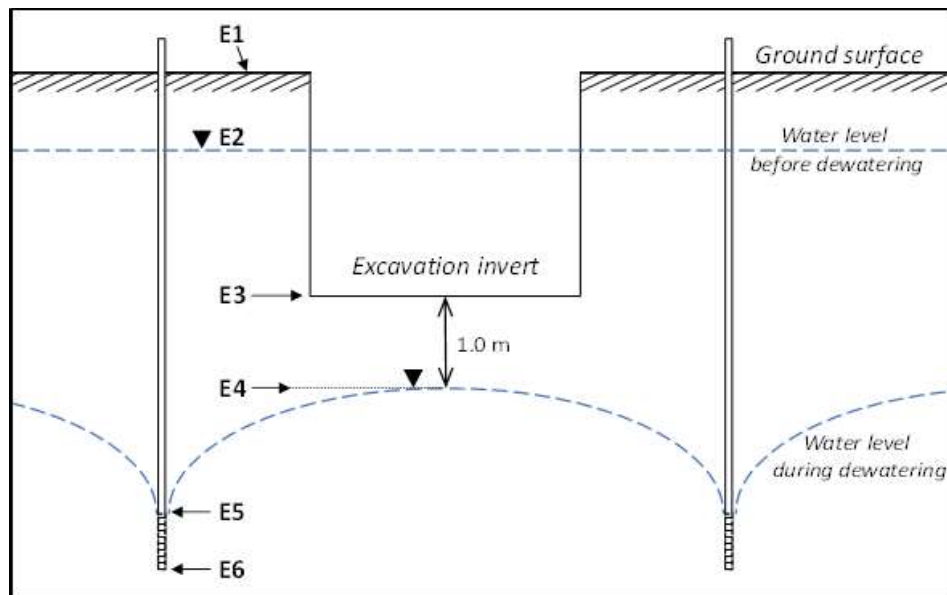
Dewatering estimates have been calculated assuming an excavation invert of 109.0 masl. On-Site water level measurements show the water table ranges between approximately 109.8 and 111.33 masl. The maximum anticipated groundwater level was 111.33, based on the highest measured water levels throughout the monitoring period (MW104S, 05/15/2024) plus a 1.3 m fluctuation allowance.

The maximum anticipated groundwater elevation is 4.63 meters above the assumed excavation invert, and therefore, short-term construction dewatering is anticipated.

A conceptual well-point dewatering model has been used to forecast the dewatering rates. As such, a greater drawdown would be required at the pumping wells themselves to achieve the target level in the central area of the base of the excavation. For calculations, the bottom tips of dewatering wells have been assumed to be located 3.0 m deeper than the excavation invert, with water levels in those dewatering wells 2.0 m below the excavation invert.

A schematic diagram of a section of loop dewatering is shown below in **Drawing 1**. The values for indicated parameters are as follows:

E1 =	Approximate ground level	114.00 masl
E2 =	Maximum hydraulic head	112.63 masl
E3 =	Lowest point of excavation	109.00 masl
E4 =	Target water level below excavation	108.00 masl
E5 =	Target water level in wellpoints	107.00 masl
E6 =	Dewatering wellpoint tips	106.00 masl



Drawing 5.1 Schematic diagram showing a cross-section of loop dewatering at two well points on opposite sides of the property.

5.2 Radius of Influence

Calculations for dewatering effects require an estimation of the radius of influence (ROI). Estimates of ROI for a rectangular excavation are calculated using the following formula adapted from the Jacob equation without recharge (Cooper, 1946).

$$R_o = r_w + \sqrt{\frac{T \cdot t}{C_4 \cdot C_s}}$$

Where:

- t = Duration of Dewatering

- T = Transmissivity in m²/sec
- C_s = Storage Coefficient (no units)
- C_4 = Constant (4790) (no units)
- r_w = Effective well radius of open excavation in metres.

The effective radius of the open rectangular excavation has dimensions of a and b:

$$r_w = \frac{a + b}{\pi}$$

Because the analytical solutions used to estimate dewatering volumes are based on a rectangular excavation, the Site's irregular shape was simplified for the purpose of the calculations. This was achieved by using a rectangle with an area equal to that of the proposed excavation (11,000 m²).

Simplified dimensions:

- Dewatering Area: 85 m x 128 m

Assuming 40 days of pumping for the steady-state drawdown, the ROI extending outward from the perimeter of the excavation is estimated to be 93 m. This ROI is depicted by the Zone of Influence (ZOI) shown in **Figure 4**. This is the maximum possible ROI assuming:

- I. No recharge;
- II. Wells are located around the perimeter of the rectangular excavation; and,
- III. The bottom tips of wells are approximately 3.0 m deeper than the assumed foundation invert depth.

It should be noted that ROI estimates are based on simplified standard textbook modelling and are approximations of complex geological conditions that do not account for recharge effects. Based on observations and the documented Site condition, a typical recharge effect is anticipated. Subsurface materials are variable in structure, soil texture, thickness, and other factors, and thus conditions affecting the extent of the ROI may be present which were not identified by Site boreholes.

A conservative approach to forecasting the maximum pumping rates and associated ROI was taken to account for uncertainties associated with varying subsurface soil conditions and fluctuations in groundwater elevations. The value inputs to the equation were conservatively biased to predict the maximum pumping rates of dewatering required to draw down groundwater to the target levels. This conservative approach reduces the possibility of unforeseen hydrogeological conditions encountered, which may require a higher dewatering rate.

5.3 Pumping Rate Calculations

The calculation for a rectangular excavation is based on a scenario that models radial flow into a well with a calculated equivalent radius reflective of the area to be dewatered. Dewatering was simulated by analyzing radial flow to a well in an unconfined aquifer. Flows toward the well were simulated using the following formula (J.P.Powers, 2007):

$$Q = \frac{\pi \cdot K (H^2 - h^2)}{\ln\left(\frac{R_o}{r_w}\right)}$$

Where the symbols and input values are as follows:

- Q = Discharge flow (L/min)
- K = Hydraulic conductivity = 3.5×10^{-6} m/s
- H = Pre-construction static water level = 112.63 masl
- h = Target water level = 108.0 masl
- R_o = Radius of influence
- r_w = Effective well radius of open excavation

The simplified shape of the excavation used for the pumping rate calculations is assumed to account for the full dimensions of the underground structure, as displayed in **Figure 4**.

5.4 Construction Dewatering Rates

Assuming the dewatering wells are installed to elevations of 106.0 masl, the estimated maximum dewatering rate for initial drawdown (7 days) is 289,687 L/day (201 L/min), and during steady-state drawdown (40 days) is 132,206 L/day (92 L/min). The dewatering calculations are provided in **Appendix E**.

For the purpose of permitting applications for dewatering, GEMS recommends using the forecasted 7-day pumping rate with the application of a 1.5 safety factor. The resulting pumping rate after applying the safety factor is 434,530 L/day (302 L/min). This forecasted dewatering pumping rate will allow for uncertainties and variability in the range of hydraulic conductivity.

Additionally, it is necessary to account for contributions to the dewatering volume from significant precipitation events. Assuming a rectangular excavation with dimensions of 85 m x 128 m for underground parking, the total surface area of the excavation will be 10,880 m². Anticipating a 15 mm daily rainfall event, the volume of rainwater contributed to this area would be 163,200 L.

After applying the safety factor, adding the rainfall contribution to the dewatering rate brings the forecast maximum pumping rate to 597,730 L/day (415 L/min).

A dewatering contractor should be retained to evaluate the dewatering methods. If dewatering wells deeper than 3.0 m below the assumed excavation invert depth are required, the discharge rates should be re-evaluated by GEMS.

A summary of the construction dewatering rates is outlined in **Table 5.3**.

Table 5.3 Summary of Construction Dewatering Rates

Dewatering	Excavation Area	
	Dewatering Rate	1.5 Safety Factor
15 mm Rainfall Contribution	163,200 L/day (113 L/min)	-
Initial Drawdown for Excavation	289,687 L/day (201 L/min)	434,530 L/day (302 L/min)
Maximum with safety factor	597,730 L/day* (415 L/min)	

**Rounded for permitting*

Based on the above estimate, a Permit to take Water is required for water taking during the dewatering and construction of the proposed development, as the forecast dewatering rate is greater than 400,000 L/day.

A short-term discharge agreement with the City of Toronto will be required before discharging water into any sewers owned by the City.

6.0 Potential for Adverse Effects

The following section identifies the potential for adverse environmental effects resulting from the proposed construction dewatering program.

6.1 Regulated and Sensitive Areas

According to The Ministry of Environment, Conservation and Parks' (MECP) Source Protection Information Atlas (MECP, 2021), the Site is not located in an area of development control as defined by the Niagara Escarpment Planning & Development Act. The Site is also not located in the Oak Ridges Moraine Conservation Area as defined by the Oak Moraine Conservation Plan.

There is no Toronto and Region Conservation Authority (TRCA) regulated areas within the zone of influence of the Site.

6.2 MECP Well Records and Groundwater Resources

The area within 500 m of the Site is serviced by the City of Toronto municipal water. The City of Toronto obtains its water supply from Lake Ontario. Therefore, there is no potential for groundwater interference complaints during construction dewatering activities.

A copy of the Ministry of Environment, Conservation and Parks (MECP) well listings within 500 m of the Site are provided in **Appendix E**. The wells within 500 m of the Site are displayed in **Figure 3**.

There are seventy-nine (79) wells identified within the 500 m area surrounding the Site. There are seventeen (17) monitoring wells, nineteen (19) monitoring and test holes, nine (9) test holes, and one (1) municipal well used as an observation well. The remaining thirty-three (33) wells are not available or not used. Therefore, no water supply wells or domestic wells are expected to be impacted by construction dewatering. Water-taking activities related to construction dewatering are not expected to impact any wells near the Site, and no monitoring is recommended.

An MECP-licensed drill contractor should properly decommission all monitoring wells at the Site prior to the demolition of the existing building.

6.3 Settlement

Expectations regarding settlement are to be addressed in a separate report provided by Terrapex Environmental Ltd.

6.4 Recommended Additional Fieldwork and Monitoring

The proposed monitoring and additional fieldwork are recommended during temporary construction dewatering:

If dewatering discharge is directed to the City of Toronto sanitary or storm sewer, GEMS recommends the following monitoring for water quality:

<i>Location:</i>	Discharge outlet pipe or sampling port of the dewatering system.
<i>Parameters:</i>	City of Toronto sewer use By-Law
<i>Schedule:</i>	First sample is recommended to be obtained within the first two (2) days of discharge start. Routine samples are recommended to be obtained monthly thereafter.
<i>Trigger:</i>	If one or more parameters have a concentration above the By-Law.
<i>Mitigation:</i>	Filtration/treatment approaches would be reviewed on a specific basis. Upon installation of a filtration/treatment system, an additional sample should be performed to ensure compliance with the criteria.
<i>Reporting:</i>	As required, all results are reported to the Project supervisor for submission to the City of Toronto or the MECP.

Monitoring of the discharge water quantity is required to ensure compliance with the discharge agreement and/or EASR conditions. GEMS recommends the following program for monitoring the groundwater taking and discharge volumes:

<i>Location:</i>	A flow meter attached to the discharge pipe of the dewatering system.
<i>Parameter:</i>	Total volume of discharge, date, and time of measurement.

<i>Schedule:</i>	Minimum of daily recording by on-Site personnel, with values reported to the Project supervisor weekly for submission to the City, Region and/or MECP.
<i>Trigger:</i>	Discharge volume exceeds the maximum rate of dewatering specified in the discharge agreement and/or the EASR.
<i>Mitigation:</i>	Immediately reduce the pumping rate so that discharge is within permitted limit.
<i>Reporting:</i>	Values reported to the Project supervisor weekly for submission to the City, Region and/or MECP.

Additional Fieldwork

Well decommissioning is required before construction. A licensed well contractor should decommission any inactive wells within the Site, according to Ontario Regulation 903. This regulation applies to any existing monitoring wells.

7.0 Conclusion

Based on the above analysis, the following conclusions and recommendations are offered for the proposed reconstruction of 2400-2440 Dundas Avenue West, Toronto, Ontario:

- The geology at the Site is composed of coarse to fine-textured glaciolacustrine deposits of sand to clayey silt. Excavation and dewatering activities will occur in predominately Silty Sand and Sandy Silt materials.
- Hydraulic conductivity tests for the water-bearing unit ranges from 1.8×10^{-6} m/s to 3.5×10^{-6} m/s, with a geometric mean of 2.3×10^{-6} m/s.
- The groundwater elevation at the Site ranged between 94.98 – 111.33 masl over the monitoring period (September to May 2024). Groundwater elevations taken from MW101D reflect that the piezometric head in the underlying Thorncliffe formation is not representative of the water table at the Site.
- The water quality met the City of Toronto Sanitary and Combined Sewers Discharge Guidelines for all parameters. It exceeded the City of Toronto Storm Sewer Discharge Use By-law criteria for:
 - Total Suspended Solids (TSS)
 - Total Manganese (Mn)
- The maximum construction dewatering rate to maintain water levels below the estimated maximum depth of excavation is 434,530 L/day (302 L/min), including a safety factor of 1.5.
- The estimated maximum dewatering rate for 15 mm rainfall event is 163,200 L/day (113.3 L/min).
- With the application of a safety factor of 1.5, the total maximum forecasted dewatering rate is 597,730 L/day (415 L/min) for groundwater and precipitation entering the excavation area.
- The zone of influence for construction dewatering is estimated to extend 93 metres from the edge of the excavation area.
- As the proposed development will be constructed water-tight, no long-term discharge is anticipated.
- Well decommissioning will be required before construction. A licensed well contractor should decommission any inactive wells within the Site, according to Ontario Regulations.

Groundwater Environmental Management Services Inc. (GEMS) has prepared this report for our client and its agents exclusively. GEMS accepts no responsibility for any damages that third parties may suffer resulting from decisions or actions based on this report.

The findings and conclusions are site-specific and were developed in a manner consistent with the level of care and skill normally exercised by environmental professionals currently practicing under similar conditions in the area. Changing assessment techniques, regulations, and site conditions mean that environmental investigations and their conclusions can quickly become dated, so this report is current up to two years from the published date. The report should not be used after that without GEMS' review/approval.

The Project has been conducted according to our instructions and work program. Additional conditions and limitations on our liability are outlined in our work program/contract. No warranty, expressed or implied, is made.

8.0 References

- Chapman, L. J., & Putnam, D. F. (2007). *The Physiography of Southern Ontario*: Ontario Geological Survey, 3rd edition. Ontario Geological Survey.
- City of Toronto (COT, November 2021) *Foundation Drainage Guidelines*, City of Toronto.
- COT (2020) *City of Toronto Zoning By-law 569-2013 (2020). Zoning Map*. City of Toronto.
- COT (February 2019) *City of Toronto Official Plan Map 17 Land Use Plan*, City of Toronto
- Freeze, R. A., & Cherry, J. A. (1979). *Groundwater*. Englewood Cliffs, New Jersey: Prentice Hall. ISBN 0-13-365312-9.
- Google Earth. (2022). [Street view of 2400 Dundas Street West, Toronto, ON]
- GPA (2024, May 29). *Preliminary Drawings – 2400 Dundas Street West*
- Hvorslev, M.J., 1951. Time Lag and Soil Permeability in Ground-Water Observations, Bull. No. 36, Waterways Exper. Sta. Corps of Engrs., U.S. Army, Vicksburg, Mississippi, pp. 1-50.
- J.P.Powers, A. C. (2007). *Construction Dewatering and Groundwater Control, New Methods and Applications*.
- Mansur, C.I., and R.I. Kaufman, 1962: Dewatering, Chapter 3 in *Foundation Engineering*, G.A. Leonards (ed.), McGraw-Hill Book Company, New York, New York, pp. 241-350.
- MECP. (2021, March). *Source Protection Information Atlas*. Retrieved from <https://www.lioapplications.lrc.gov.on.ca/SourceWaterProtection/index.html?viewer=SourceWaterProtection.SWPViewer&locale=en-CA>
- OGS. (1991a). *Quaternary Geology of Southern Ontario Map 2556. Southern sheet*. Queens Printer for Ontario.
- OGS. (1991b). *Bedrock Geology of Ontario of Southern Ontario Map 2544. Southern sheet*. Queens Printer for Ontario.
- ORMGP (2022). *Cross Sections Preview Versions 2.0*. Retrieved from <https://partners.oakridgeswater.ca/CrossSection>
- Powrie, W., and M. Preene, 1992: Equivalent well analysis of construction dewatering systems, *Géotechnique*, vol. 42, no. 4, pp. 635-639.
- Zhang, Z.F., P.H. Groenevelt, and G.W. Parkin. 1998. The well shape-factor for the measurement of soil hydraulic properties using the Guelph Permeameter. *Soil Tillage Res.* 49:219-221.

9.0 Closing

We trust this information meets your current requirements. Please do not hesitate to contact the undersigned should you have any questions or require additional information.

Yours truly,

Groundwater Environmental Management Services Inc.

Updated By:

Reviewed By:



Logan McNabb, B.Eng., EIT

Project Manager



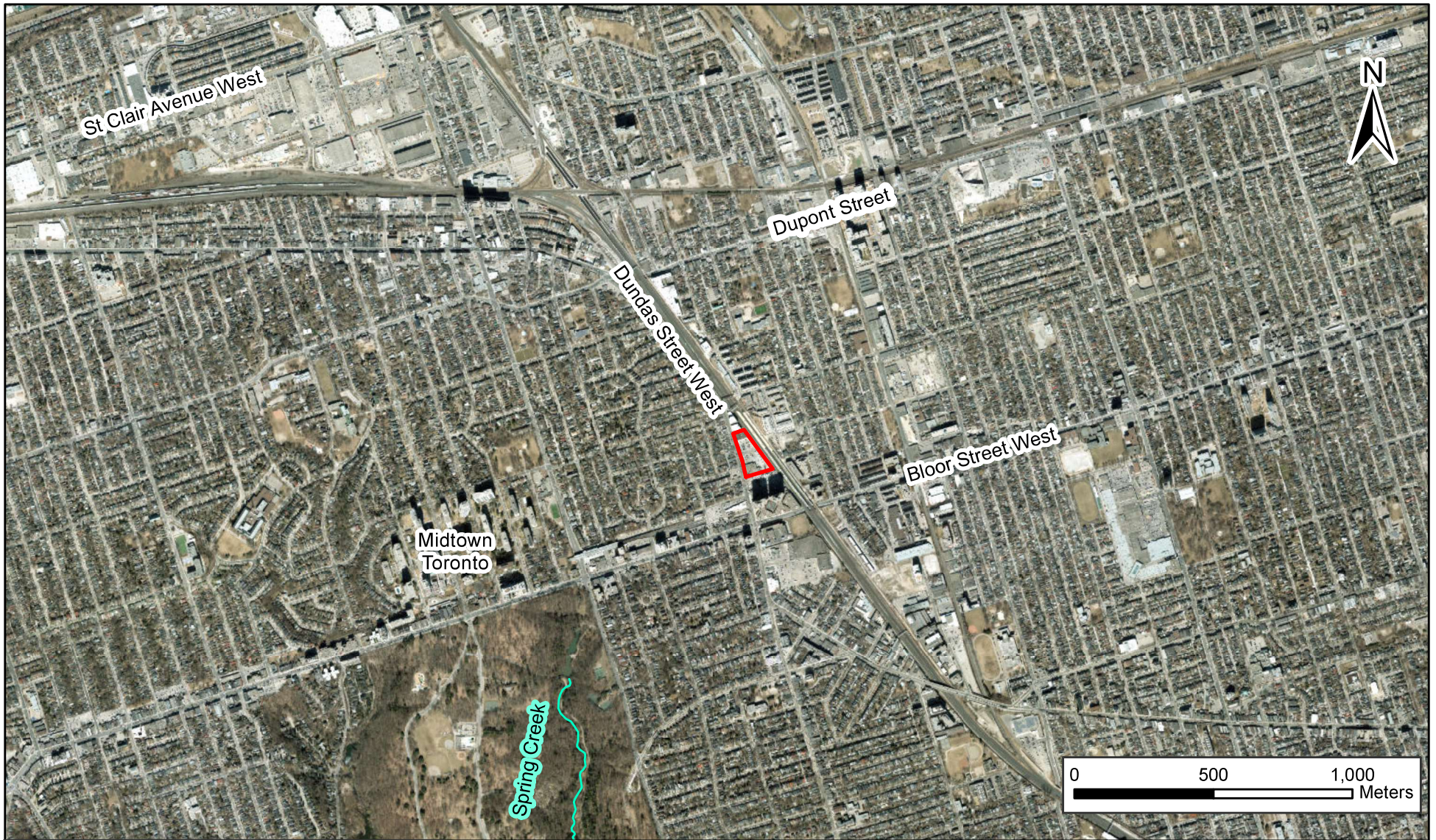
Vic Nersesian, P.Eng.

Principal Geotechnical Engineer

Figures

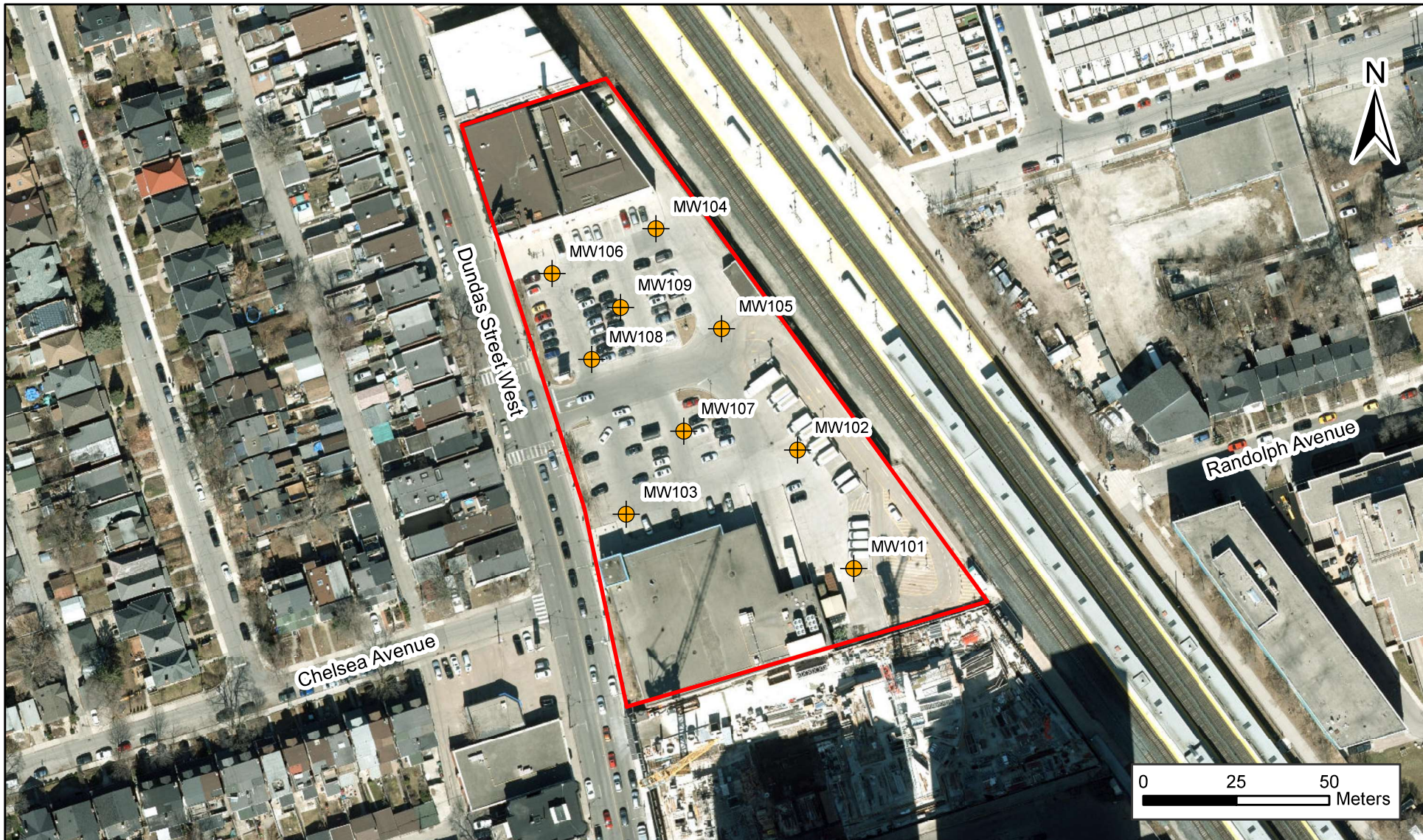
Figure 1

Regional Location Plan



Legend  Site: 2400-2440 Dundas Street West  Watercourses		 Groundwater Environmental Management Services	Client:		Date:
					October 2022
				Scale:	1:20,000
Title:		Figure No.	Project No.	Drawn By:	Source:
Regional Location Plan		1	22-1465	JP	ESRI Basemap WGS1984 UTM Zone 17N

Figure 2
Detailed Site Plan



Legend

- Site: 2400-2440 Dundas Street West
- ⊕ Monitoring well



Client:

Fora Developments

Date:

October 2022

Scale:

1:1,500

Title:

Detailed
Site Plan

Figure No.

2

Project No.

22-1465

Drawn By:

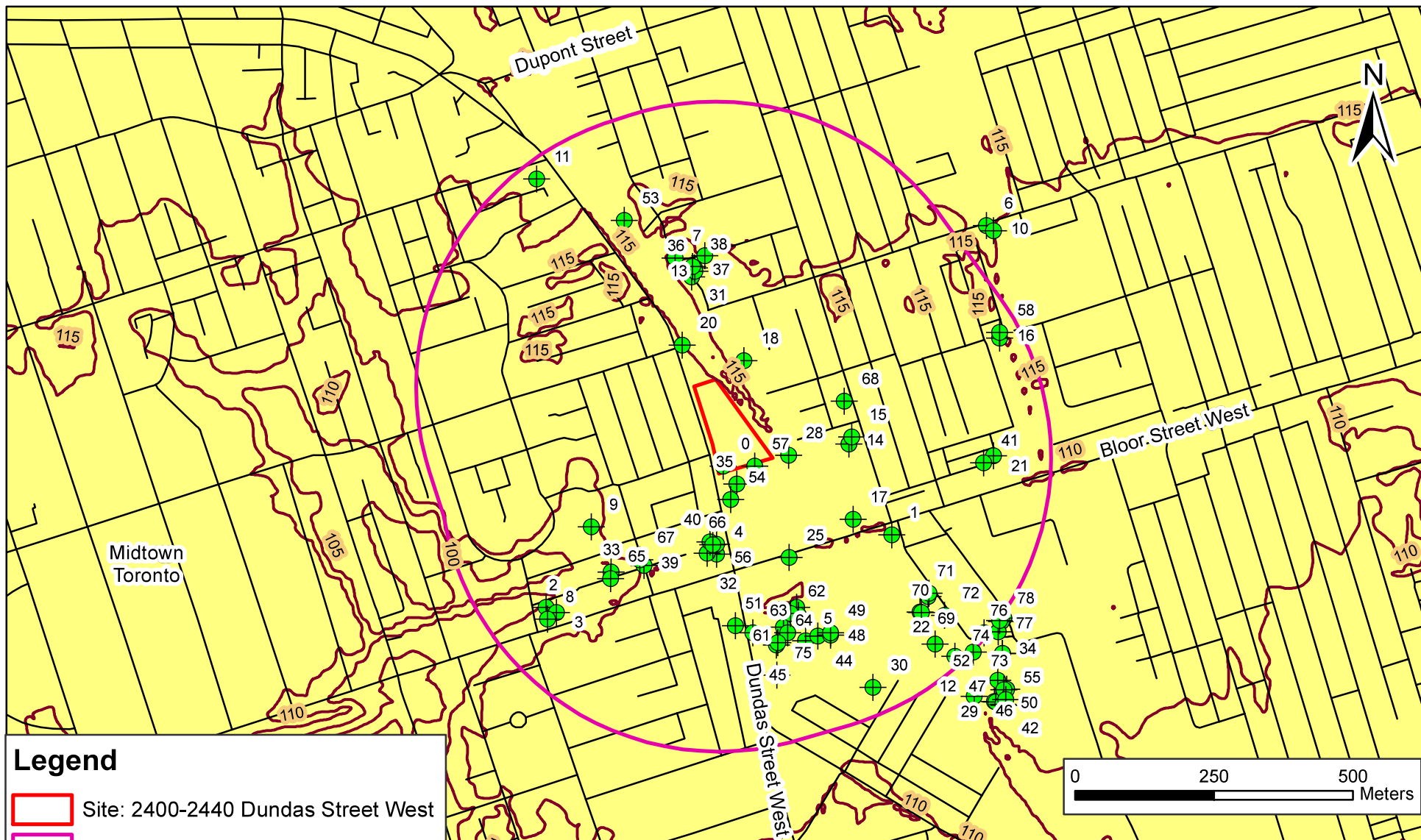
JP

Source:

ESRI Basemap
WGS1984 UTM Zone 17N

Figure 3

Surface Geology and MECP Wells



Legend

Site: 2400-2440 Dundas Street West

500m MECP buffer

● MECP well

Streets

5m contours

Surface Geology

Sand and silty sand

GEMS
Groundwater Environmental Management Services

Client:

Fora Developments

Date:

October 2022

Scale:

1:10,000

Source:

ESRI Basemap
WGS1984 UTM Zone 17N

Title:

Surface Geology
and MECP Wells

Figure No.

3

Project No.

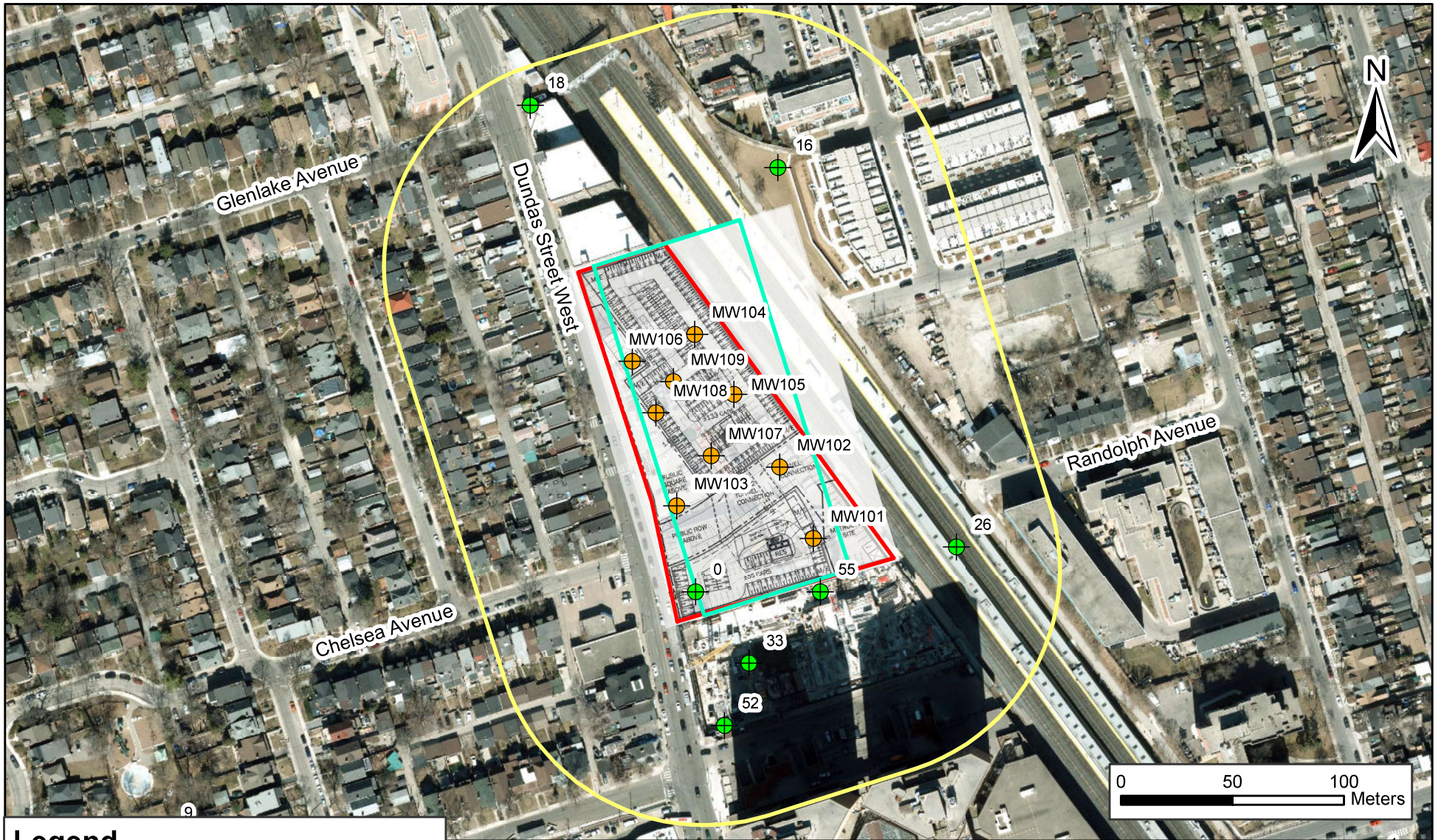
22-1465

Drawn By:

JP

Figure 4

Dewatering Area Plan



Legend

- Site: 2400-2440 Dundas Street West
- Radius of influence (94m)
- Dewatering area
- MECP well
- Monitoring well

GEMS
Groundwater Environmental Management Services

Client:

Fora Developments

Date:

October 2022

Scale:

1:2,500

Source:

ESRI Basemap
WGS1984 UTM Zone 17N

Title:

Dewatering
Area

Figure No.

4

Project No.

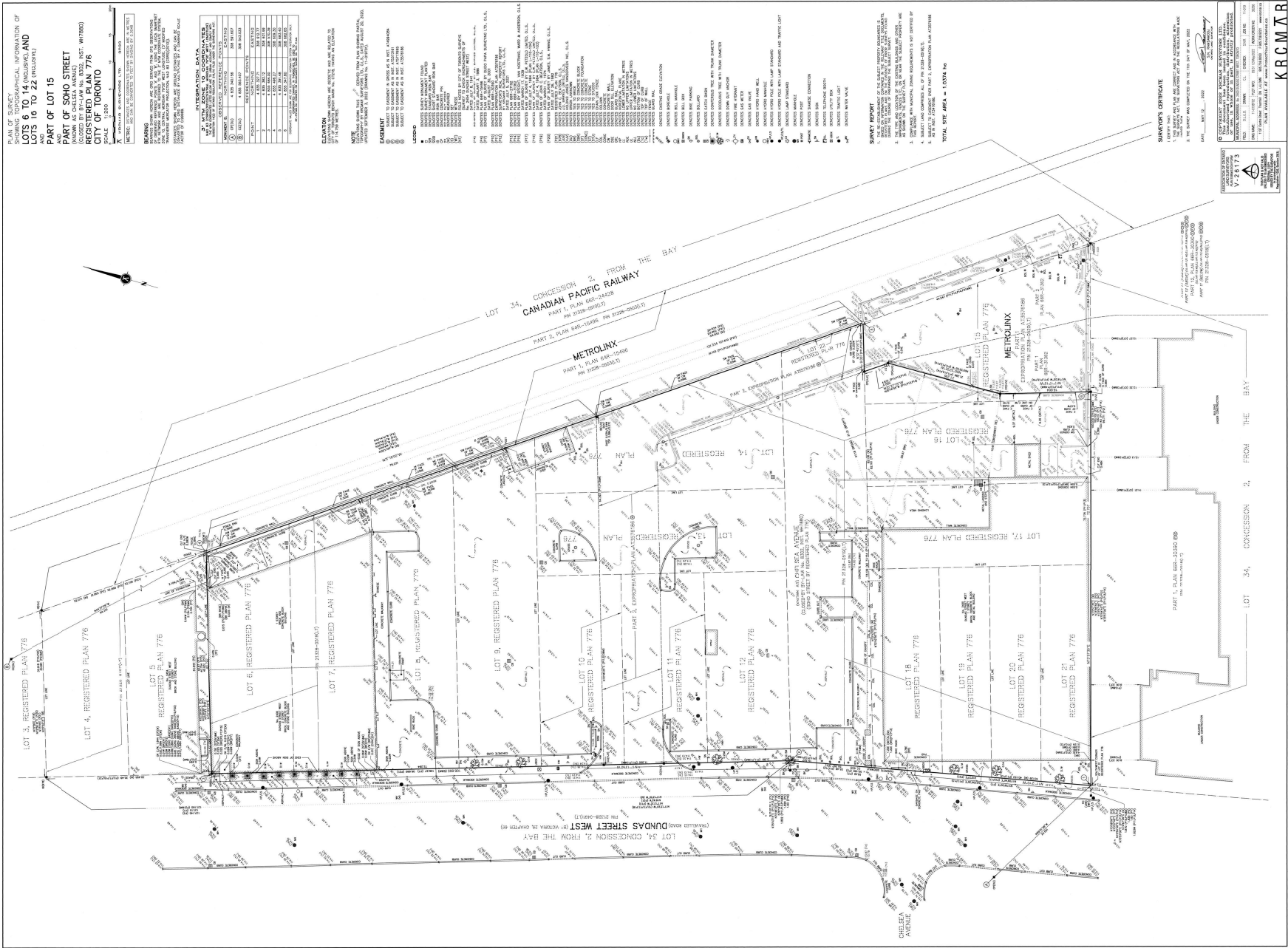
22-1465

Drawn By:

JP

Appendix A

Architectural Drawings



PLAN OF SURVEY
FOR THE
LOTS 6 TO 14 INCLUSIVE AND
LOTS 16 TO 22 INCLUSIVE
AND
PART OF LOT 15
AND
PART OF SOHO STREET
(CLOSED BY P-148 REG. 8302, WEST MT980)
CITY OF TORONTO
SCALE 1:200
DATE: 2023-03-07

BRADING
THESE LOTS ARE BEING SURVEYED FOR THE CITY OF TORONTO AND THE CITY ENGINEER HAS REVIEWED THE SURVEY AND HAS ISSUED THIS CERTIFICATE OF BRADING. THE SURVEYOR HAS REVIEWED THE SURVEY AND HAS ISSUED THIS CERTIFICATE OF BRADING. THE SURVEYOR HAS REVIEWED THE SURVEY AND HAS ISSUED THIS CERTIFICATE OF BRADING.

3. MIN. ZONE TO COORDINATES	
ZONE	COORDINATES
1	4300 000 000
2	4300 000 000
3	4300 000 000
4	4300 000 000
5	4300 000 000
6	4300 000 000
7	4300 000 000
8	4300 000 000
9	4300 000 000
10	4300 000 000
11	4300 000 000
12	4300 000 000
13	4300 000 000
14	4300 000 000
15	4300 000 000
16	4300 000 000
17	4300 000 000
18	4300 000 000
19	4300 000 000
20	4300 000 000
21	4300 000 000
22	4300 000 000

EDITION
100% COMPLETE
DATE: 2023-03-07

NOTE
UNLESS OTHERWISE SPECIFIED, ALL DIMENSIONS ARE IN METERS AND DECIMALS THEREOF.

LEGEND
SYMBOLS FOR LOT LINES, CONCESSIONS, AND OTHER FEATURES.

CONCESSION 1
CONCESSION 2

LOT 3, REGISTERED PLAN 776

LOT 4, REGISTERED PLAN 776

LOT 5, REGISTERED PLAN 776

LOT 6, REGISTERED PLAN 776

LOT 7, REGISTERED PLAN 776

LOT 8, REGISTERED PLAN 776

LOT 9, REGISTERED PLAN 776

LOT 10, REGISTERED PLAN 776

LOT 11, REGISTERED PLAN 776

LOT 12, REGISTERED PLAN 776

LOT 13, REGISTERED PLAN 776

LOT 14, REGISTERED PLAN 776

LOT 15, REGISTERED PLAN 776

LOT 16, REGISTERED PLAN 776

LOT 17, REGISTERED PLAN 776

LOT 18, REGISTERED PLAN 776

LOT 19, REGISTERED PLAN 776

LOT 20, REGISTERED PLAN 776

LOT 21, REGISTERED PLAN 776

LOT 22, REGISTERED PLAN 776

LOT 23, REGISTERED PLAN 776

LOT 24, REGISTERED PLAN 776

LOT 25, REGISTERED PLAN 776

LOT 26, REGISTERED PLAN 776

LOT 27, REGISTERED PLAN 776

LOT 28, REGISTERED PLAN 776

LOT 29, REGISTERED PLAN 776

LOT 30, REGISTERED PLAN 776

LOT 31, REGISTERED PLAN 776

LOT 32, REGISTERED PLAN 776

LOT 33, REGISTERED PLAN 776

LOT 34, REGISTERED PLAN 776

LOT 35, REGISTERED PLAN 776

LOT 36, REGISTERED PLAN 776

LOT 37, REGISTERED PLAN 776

LOT 38, REGISTERED PLAN 776

LOT 39, REGISTERED PLAN 776

LOT 40, REGISTERED PLAN 776

LOT 41, REGISTERED PLAN 776

LOT 42, REGISTERED PLAN 776

LOT 43, REGISTERED PLAN 776

LOT 44, REGISTERED PLAN 776

LOT 45, REGISTERED PLAN 776

LOT 46, REGISTERED PLAN 776

LOT 47, REGISTERED PLAN 776

LOT 48, REGISTERED PLAN 776

LOT 49, REGISTERED PLAN 776

LOT 50, REGISTERED PLAN 776

LOT 51, REGISTERED PLAN 776

LOT 52, REGISTERED PLAN 776

LOT 53, REGISTERED PLAN 776

LOT 54, REGISTERED PLAN 776

LOT 55, REGISTERED PLAN 776

LOT 56, REGISTERED PLAN 776

LOT 57, REGISTERED PLAN 776

LOT 58, REGISTERED PLAN 776

LOT 59, REGISTERED PLAN 776

LOT 60, REGISTERED PLAN 776

LOT 61, REGISTERED PLAN 776

LOT 62, REGISTERED PLAN 776

LOT 63, REGISTERED PLAN 776

LOT 64, REGISTERED PLAN 776

LOT 65, REGISTERED PLAN 776

LOT 66, REGISTERED PLAN 776

LOT 67, REGISTERED PLAN 776

LOT 68, REGISTERED PLAN 776

LOT 69, REGISTERED PLAN 776

LOT 70, REGISTERED PLAN 776

LOT 71, REGISTERED PLAN 776

LOT 72, REGISTERED PLAN 776

LOT 73, REGISTERED PLAN 776

LOT 74, REGISTERED PLAN 776

LOT 75, REGISTERED PLAN 776

LOT 76, REGISTERED PLAN 776

LOT 77, REGISTERED PLAN 776

LOT 78, REGISTERED PLAN 776

LOT 79, REGISTERED PLAN 776

LOT 80, REGISTERED PLAN 776

LOT 81, REGISTERED PLAN 776

LOT 82, REGISTERED PLAN 776

LOT 83, REGISTERED PLAN 776

LOT 84, REGISTERED PLAN 776

LOT 85, REGISTERED PLAN 776

LOT 86, REGISTERED PLAN 776

LOT 87, REGISTERED PLAN 776

LOT 88, REGISTERED PLAN 776

LOT 89, REGISTERED PLAN 776

LOT 90, REGISTERED PLAN 776

LOT 91, REGISTERED PLAN 776

LOT 92, REGISTERED PLAN 776

LOT 93, REGISTERED PLAN 776

LOT 94, REGISTERED PLAN 776

LOT 95, REGISTERED PLAN 776

LOT 96, REGISTERED PLAN 776

LOT 97, REGISTERED PLAN 776

LOT 98, REGISTERED PLAN 776

LOT 99, REGISTERED PLAN 776

LOT 100, REGISTERED PLAN 776

All drawings, specifications, related documents and design are the copyright property of the architect and must be returned upon request. Reproduction of the drawings, specifications, related documents and design in whole or in part is strictly forbidden without the architect's written permission.

Revision Date

NOT FOR CONSTRUCTION
PRELIMINARY

1. ISSUED FOR ZBA 23-03-08

Revision Date

1. ISSUED FOR ZBA 23-03-08

Revision Date

1. ISSUED FOR ZBA 23-03-08

Revision Date

1. ISSUED FOR ZBA 23-03-08

Revision Date

1. ISSUED FOR ZBA 23-03-08

Revision Date

1. ISSUED FOR ZBA 23-03-08

Revision Date

1. ISSUED FOR ZBA 23-03-08

Revision Date

1. ISSUED FOR ZBA 23-03-08

Revision Date

1. ISSUED FOR ZBA 23-03-08

Revision Date

1. ISSUED FOR ZBA 23-03-08

Revision Date

1. ISSUED FOR ZBA 23-03-08

Revision Date

1. ISSUED FOR ZBA 23-03-08

Revision Date

1. ISSUED FOR ZBA 23-03-08

Revision Date

1. ISSUED FOR ZBA 23-03-08

Revision Date

1. ISSUED FOR ZBA 23-03-08

Revision Date

1. ISSUED FOR ZBA 23-03-08

Revision Date

1. ISSUED FOR ZBA 23-03-08

Revision Date

1. ISSUED FOR ZBA 23-03-08

Revision Date

1. ISSUED FOR ZBA 23-03-08

Revision Date

1. ISSUED FOR ZBA 23-03-08

Revision Date

1. ISSUED FOR ZBA 23-03-08

Revision Date

1. ISSUED FOR ZBA 23-03-08

Revision Date

1. ISSUED FOR ZBA 23-03-08

Revision Date

1. ISSUED FOR ZBA 23-03-08

Revision Date

1. ISSUED FOR ZBA 23-03-08

Revision Date

1. ISSUED FOR ZBA 23-03-08

Revision Date

1. ISSUED FOR ZBA 23-03-08

Revision Date

1. ISSUED FOR ZBA 23-03-08

Revision Date

1. ISSUED FOR ZBA 23-03-08

Revision Date

1. ISSUED FOR ZBA 23-03-08

Revision Date

1. ISSUED FOR ZBA 23-03-08

Revision Date

1. ISSUED FOR ZBA 23-03-08

Revision Date

1. ISSUED FOR ZBA 23-03-08

Revision Date

1. ISSUED FOR ZBA 23-03-08

Revision Date

1. ISSUED FOR ZBA 23-03-08

Revision Date

1. ISSUED FOR ZBA 23-03-08

Revision Date

1. ISSUED FOR ZBA 23-03-08

Revision Date

1. ISSUED FOR ZBA 23-03-08

Revision Date

1. ISSUED FOR ZBA 23-03-08

Revision Date

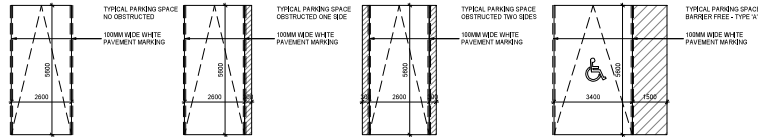
giannone
petriconi
associates
Giannone Petriconi Associates Inc., Architects
95 Southview Avenue, Toronto, Ontario M5V 2S6
1-416-969-7788 F 416-969-1293 E info@giannonepetriconi.com
FORA
Form Development
2100-2440 Dundas Street West, Toronto, Ontario M5V 2S6
1-416-330-3630 info@foraarchitects.com
2400-2440 DUNDAS STREET WEST
TORONTO, ONTARIO, CANADA
SHEET TITLE

SURVEY
DRAWN BY: GINA
CHECKED BY: GINA
PROJECT START DATE: 22-04-19
PROJECT NO: 21105
SHEET NUMBER

A0.05

REV DATE: 2023-03-07 3:26:04 PM

PARKING LEGEND



NOTE:
- ALL PARKING SPACES MEET THESE DIMENSIONS UNLESS NOTED AS COMPACT
- PROVIDE 100MM CLEARANCE IF OBSTRUCTED

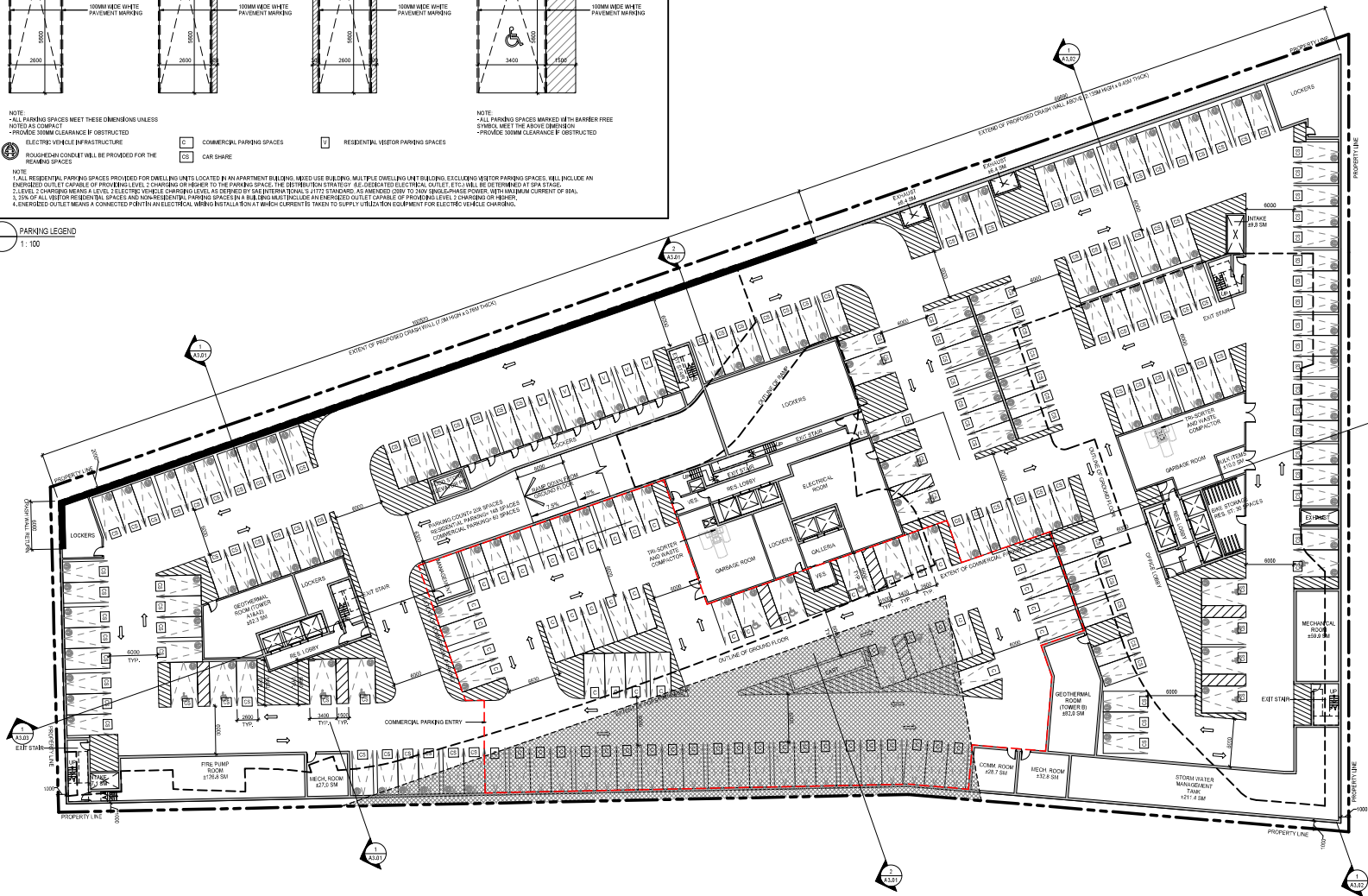
ELECTRIC VEHICLE INFRASTRUCTURE
- ROUNDOVER CONDUIT WILL BE PROVIDED FOR THE REMAINING SPACES

COMMERICAL PARKING SPACES
RESIDENTIAL VISITOR PARKING SPACES
CAR SHARE

NOTE:
- ALL PARKING SPACES MARKED WITH BARRIER FREE SYMBOL MEET THE ABOVE DIMENSION
- PROVIDE 100MM CLEARANCE IF OBSTRUCTED

NOTE:
1. ALL RESIDENTIAL PARKING SPACES PROVIDED FOR DWELLING UNITS LOCATED IN AN APARTMENT BUILDING, MIXED USE BUILDING, MULTIPLE DWELLING UNIT BUILDING, ETC. INCLUDING VISITOR PARKING SPACES, WILL INCLUDE AN ELECTRIFIED OUTLET CAPABLE OF PROVIDING LEVEL 2 CHARGING OR POWER TO PARKING SPACE. THE DISTRIBUTION SYSTEM FOR ALL ELECTRICAL OUTLETS ETC. WILL BE INSTALLED AT 90V STAGE.
2. LEVEL 2 CHARGING MEANS A LEVEL 2 ELECTRIC VEHICLE CHARGING LEVEL AS DEFINED BY SAE INTERNATIONAL'S J1772 STANDARD, AS AMENDED CORP TO 340V SINGLE-PHASE POWER, WITH MAXIMUM CURRENT OF 60A, 1.2% OF ALL VISITOR RESIDENTIAL SPACES AND NON-RESIDENTIAL PARKING SPACES IN A BUILDING MUST INCLUDE AN ELECTRIFIED OUTLET CAPABLE OF PROVIDING LEVEL 2 CHARGING OR POWER.
4. ELECTRIFIED OUTLET MEANS A CONNECTED POINT IN AN ELECTRICAL WIRING INSTALLATION AT WHICH CURRENT IS TAKEN TO SUPPLY UTILIZATION EQUIPMENT FOR ELECTRIC VEHICLE CHARGING.

PARKING LEGEND
1: 100



1
A1.02
PARKING LEVEL PLAN
1: 250

All drawings, specifications, related documents and design are the copyright property of the architect and must be returned upon request. Reproduction of the drawings, specifications, related documents and design in whole or in part is strictly forbidden without the architect's written permission.

Revision Date

**NOT FOR
CONSTRUCTION**

PRELIMINARY

1 ISSUED FOR ZBA 23-03-08

Revision Date



**giannone
petriconic
associates**

Giannone Petriconic Associates Inc. Architects
95 Southview Avenue, Toronto, Ontario M6P 2S6
T 416-693-7788 F 416-693-1293 E info@giannone.com

FORA

Fora Development
2101-2440 Dundas St. W., Toronto, ON, M6P 2G9
T 416-536-3630 info@foradevelopment.com

**2400-2440 DUNDAS STREET WEST
TORONTO, ONTARIO, CANADA**

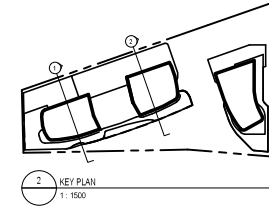
SHEET TITLE

PARKING LEVEL PLAN

DRAWN BY: GINA
CHECKED BY: JON
PROJECT START DATE: 22-04-19
PROJECT NO: 23-105
SHEET NUMBER

A1.02

PDF FILE: 2023-03-08 10:11 PM



All drawings, specifications, related documents and design are the copyright property of the architect and must be returned upon request. Reproduction of the drawings, specifications, related documents and design in whole or in part is strictly forbidden without the architect's written permission.

Revision Date

**NOT FOR
CONSTRUCTION**

PRELIMINARY

1 ISSUED FOR ZBA 23-03-08
Revision Date

**giannone
petricone
associates**

Giannone Petricone Associates Inc./Architects
95 Spadina Avenue, Toronto, Ontario M5S 2S6
T 416.593.7710 F 416.593.1293 E info@gpai.com

FORA

Fora Developments
2100-2440 Dundas St. W., Toronto, ON, M6P 1G9
T 416.330.3600 info@foradevelopments.com

**2400-2440 DUNDAS STREET WEST
TORONTO, ONTARIO, CANADA**

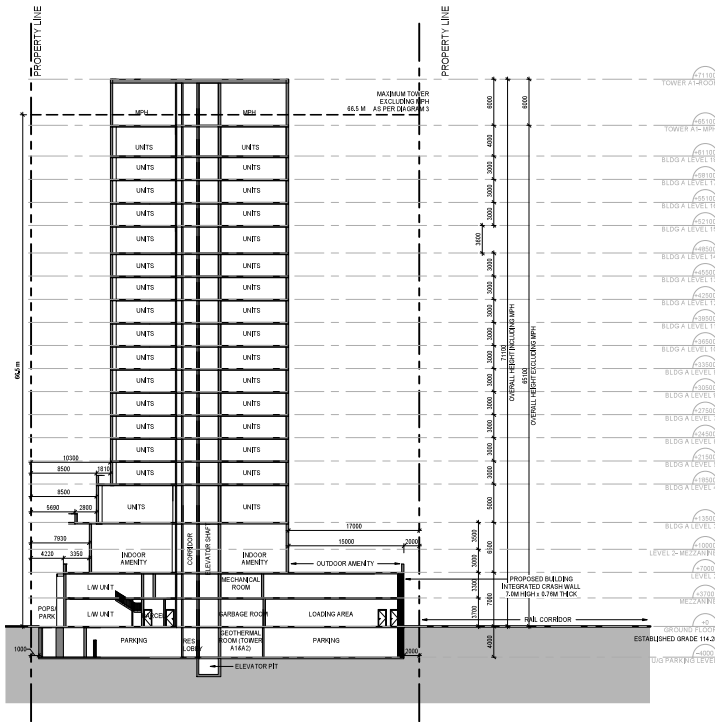
SHEET TITLE

**BUILDING A EAST WEST
SECTION**

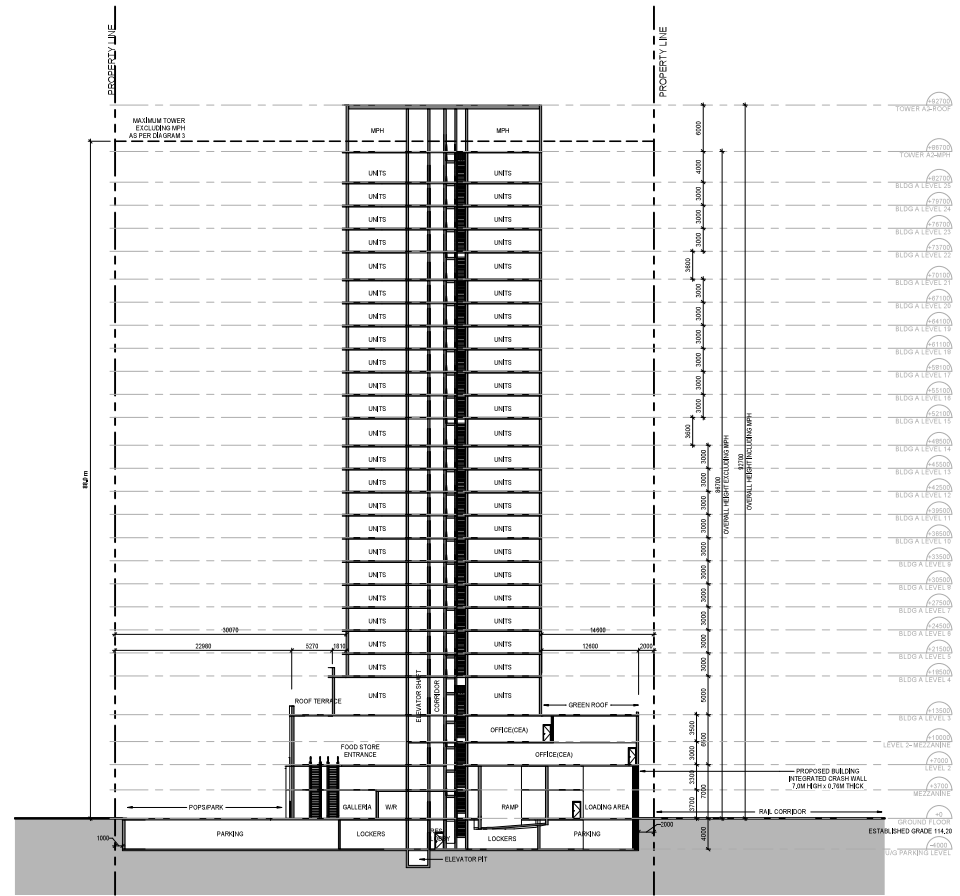
DRAWN BY: GINA
CHECKED BY: GINA
PROJECT START DATE: 22-04-19
PROJECT NO: 21105
SHEET NUMBER

A3.01

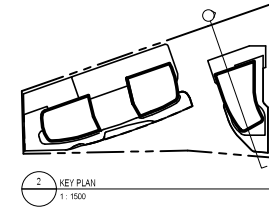
PLT DATE: 2023-03-07 4:05:38 PM



1 BUILDING A EAST WEST SECTION - TOWER A1
A3.01 1:300



2 BUILDING A EAST WEST SECTION - TOWER A2
A3.01 1:300



All drawings, specifications, related documents and design are the copyright property of the architect and must be returned upon request. Reproduction of the drawings, specifications, related documents and design in whole or in part is strictly forbidden without the architect's written permission.

Revision Date

**NOT FOR
CONSTRUCTION**

PRELIMINARY

1 ISSUED FOR ZBA 23-03-08

Revision Date

**giannone
petriconi
associates**

Giannone Petriconi Associates Inc./Architects
95 Southview Avenue, Toronto, Ontario M5V 2S6
T: 416-693-7788 F: 416-693-1293 E: info@giannonepetriconi.com

FORA

Fora Development
2100-2440 Dundas St. W., Toronto, ON, M6P 1G9
T: 416-330-3630 info@foradevelopment.com

**2400-2440 DUNDAS STREET WEST
TORONTO, ONTARIO, CANADA**

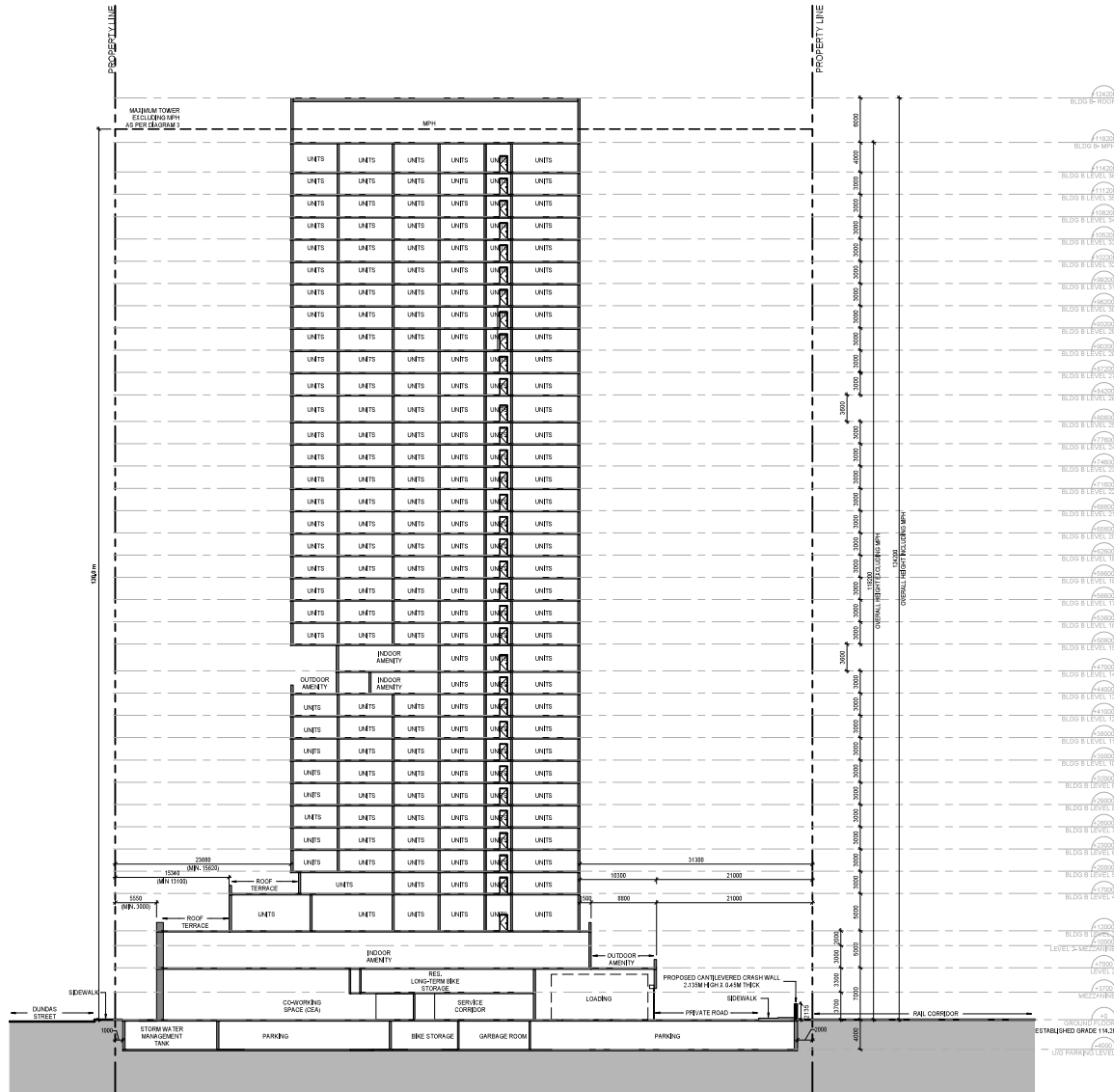
SHEET TITLE

**BUILDING B EAST WEST
SECTION**

DRAWN BY: GJN
CHECKED BY: GJN
PROJECT START DATE: 22-04-19
PROJECT NO: 21105
SHEET NUMBER

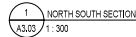
A3.02

PLT DATE: 2023-03-07 3:28:40 PM



1 BUILDING B EAST WEST SECTION
A3.02 / 1: 300

PRELIMINARY




DRAWN BY:	GPJA
CHECKED BY:	GPJA
PROJECT START DATE:	22-04-06
PROJECT NO.	2115
SHEET NUMBER	

A3.03

Appendix B

Borehole Logs and Well Installation Details

CLIENT: Fora Developments				PROJECT NO.: CT3488.00				RECORD OF: MW101											
ADDRESS: 2400-2440 Dundas Street West, Toronto																			
CITY/PROVINCE: ON				NORTHING (m): 4835076.33			EASTING (m): 624822.64		ELEV. (m) 113.39										
CONTRACTOR: Profile Drilling Inc.				METHOD: Hollow Stem Auger + Mud Rotary + Split Spoon Sampling + PMT															
BOREHOLE DIAMETER (cm): 15		WELL DIAMETER (cm): 5		SCREEN SLOT #: 10		SAND TYPE: 2		SEALANT TYPE: 2											
SAMPLE TYPE		AUGER		DRIVEN		CORING		DYNAMIC CONE		SHELBY		SPLIT SPOON							
GWL (m)	SOIL SYMBOL	SOIL DESCRIPTION	DEPTH (m)	ELEVATION (m)	SHEAR STRENGTH (kPa)				WATER CONTENT (%)				SAMPLE NO.	SAMPLE TYPE	RECOVERY (%)	SV/TOV (ppm or %LEL)	LABORATORY TESTING	WELL INSTALLATION	REMARKS
					N-VALUE (Blows/300mm)				PL W.C. LL										
					20	40	60	80	20	40	60	80							
		Asphaltic concrete (60mm) compact, moist, brown gravelly sand trace brick (FILL)	0	113	18									1	0	<5			Bentonite
		compact, moist, brown SAND trace silt	0.5	112.5	11									2	50	<5			50 mm monitoring well was installed. water level measured on ?????, 2022: ????? mbg
			1	112															
			1.5	111.5	12									3	63	<5			
			2	111															
		SILTY SAND	2.5	110.5	19									4	67	50			
		moist brown	3	110															
		compact	3.5	109.5	21									5	88	50			
			4	109															
		wet grey	4.5	108.5	52									6	88	60			
		very dense	5	108	51									7	92	85			
			5.5	107.5	39									8	92	<5			
		dense, wet, grey SANDY SILT	6	107															
			6.5	106.5	35									9	67	<5			
			7	106															
			7.5	105.5															
			8	105	30									10	67	<5			
			8.5	104.5															
			9																
					LOGGED BY: AD				DRILLING DATE: 09 to 14-June-2022										
					INPUT BY: EMZ				MONITORING DATE:										
					REVIEWED BY: VN				PAGE 1 OF 4										

CLIENT: Fora Developments				PROJECT NO.: CT3488.00				RECORD OF:																					
ADDRESS: 2400-2440 Dundas Street West, Toronto								MW101																					
CITY/PROVINCE: ON				NORTHING (m): 4835076.33		EASTING (m): 624822.64		ELEV. (m) 113.39																					
CONTRACTOR: Profile Drilling Inc.				METHOD: Hollow Stem Auger + Mud Rotary + Split Spoon Sampling + PMT																									
BOREHOLE DIAMETER (cm): 15		WELL DIAMETER (cm): 5		SCREEN SLOT #: 10		SAND TYPE: 2		SEALANT TYPE: 2																					
SAMPLE TYPE		AUGER		DRIVEN		CORING		DYNAMIC CONE		SHELBY		SPLIT SPOON																	
GWL (m)		SOIL SYMBOL		SOIL DESCRIPTION		DEPTH (m)		ELEVATION (m)		SHEAR STRENGTH (kPa)		WATER CONTENT (%)		PL W.C. LL		SAMPLE NO.		SAMPLE TYPE		RECOVERY (%)		SV/TOV (ppm or % LEL)		LABORATORY TESTING		WELL INSTALLATION		REMARKS	
				dense, wet, grey SANDY SILT		9.5		104		40 80 120 160		▲																	
						10		103.5										P2											
						10.5		103																					
						11		102.5		45		▲						11		70		<5							
						11.5		102																					
						12		101.5																					
				grey, moist CLAYEY SILT trace gravel		12.5		101																					
						13		100.5										P3										Sand	
						13.5		100																				Screen + Sand	
						14		99.5		3		▲						12		100									
				soft		14.5		99																					
						15		98.5																					
						15.5		98																					
						16		97.5										P4											
						16.5		97																					
				firm		17		96.5		6		▲						13		42									
						17.5		96																					
						18		95.5																					
						18.5		95																					

LOGGED BY: AD

INPUT BY: EMZ

REVIEWED BY: VN

DRILLING DATE: 09 to 14-June-2022

MONITORING DATE:

PAGE 2 OF 4

CLIENT: Fora Developments				PROJECT NO.: CT3488.00				RECORD OF: MW101			
ADDRESS: 2400-2440 Dundas Street West, Toronto											
CITY/PROVINCE: ON				NORTHING (m): 4835076.33		EASTING (m): 624822.64		ELEV. (m) 113.39			
CONTRACTOR: Profile Drilling Inc.				METHOD: Hollow Stem Auger + Mud Rotary + Split Spoon Sampling + PMT							
BOREHOLE DIAMETER (cm): 15		WELL DIAMETER (cm): 5		SCREEN SLOT #: 10		SAND TYPE: 2		SEALANT TYPE: 2			
SAMPLE TYPE <input type="checkbox"/> AUGER		<input checked="" type="checkbox"/> DRIVEN		<input checked="" type="checkbox"/> CORING		<input type="checkbox"/> DYNAMIC CONE		<input type="checkbox"/> SHELBY		<input type="checkbox"/> SPLIT SPOON	

GWL (m)	SOIL SYMBOL	SOIL DESCRIPTION	DEPTH (m)	ELEVATION (m)	SHEAR STRENGTH (kPa)				WATER CONTENT (%)				SAMPLE NO.	SAMPLE TYPE	RECOVERY (%)	SV/TOV (ppm or %LEL)	LABORATORY TESTING	WELL INSTALLATION	REMARKS	
					N-VALUE (Blows/300mm)				PL W.C. LL											
					40	80	120	160	20	40	60	80								
		stiff, grey, moist CLAYEY SILT trace gravel	19	94.5																
			19.5	94									P5							
			20	93.5									14		58					
			20.5	93																
			21	92.5																
			21.5	92																
		hard, moist, grey CLAYEY SILT trace gravel, trace sand (TILL)	22	91.5																
			22.5	91									P6							
			23	90.5									15		28					
			23.5	90																
			24	89.5																
			24.5	89																
			25	88.5																
			25.5	88									P7							
			26	87.5									16		33					
			26.5	87																
			27	86.5																
			27.5	86																

LOGGED BY: AD


INPUT BY: EMZ


REVIEWED BY: VN

DRILLING DATE: 09 to 14-June-2022

MONITORING DATE:

PAGE 3 OF 4

CLIENT: Fora Developments				PROJECT NO.: CT3488.00				RECORD OF: MW101											
ADDRESS: 2400-2440 Dundas Street West, Toronto																			
CITY/PROVINCE: ON				NORTHING (m): 4835076.33		EASTING (m): 624822.64		ELEV. (m) 113.39											
CONTRACTOR: Profile Drilling Inc.				METHOD: Hollow Stem Auger + Mud Rotary + Split Spoon Sampling + PMT															
BOREHOLE DIAMETER (cm): 15		WELL DIAMETER (cm): 5		SCREEN SLOT #: 10		SAND TYPE: 2		SEALANT TYPE: 2											
SAMPLE TYPE <input type="checkbox"/> AUGER		<input checked="" type="checkbox"/> DRIVEN		<input checked="" type="checkbox"/> CORING		<input type="checkbox"/> DYNAMIC CONE		<input type="checkbox"/> SHELBY		<input type="checkbox"/> SPLIT SPOON									
GWL (m)	SOIL SYMBOL	SOIL DESCRIPTION	DEPTH (m)	ELEVATION (m)	SHEAR STRENGTH (kPa)				WATER CONTENT (%)				SAMPLE NO.	SAMPLE TYPE	RECOVERY (%)	SV/TOV (ppm or %LEL)	LABORATORY TESTING	WELL INSTALLATION	REMARKS
					N-VALUE (Blows/300mm)				PL W.C. LL										
					40	80	120	160	20	40	60	80							
		hard, moist, grey CLAYEY SILT trace gravel, trace sand (TILL)	28	85.5											P8				
			28.5	85															
			29	84.5															
			29.5	84															
			30	83.5															
			30.5	83															
			31	82.5															
			31.5	82											P9				
			32	81.5															
		grey weathered SHALE																	
		END OF BOREHOLE																	
					LOGGED BY: AD				DRILLING DATE: 09 to 14-June-2022										
					INPUT BY: EMZ				MONITORING DATE:										
					REVIEWED BY: VN				PAGE 4 OF 4										

CLIENT: Fora Developments				PROJECT NO.: CT3488.00				RECORD OF:												
ADDRESS: 2400-2440 Dundas Street West, Toronto								MW101S												
CITY/PROVINCE: ON				NORTHING (m):		EASTING (m):		ELEV. (m) 113.39												
CONTRACTOR: Profile Drilling Inc.				METHOD: Hollow Stem Auger																
BOREHOLE DIAMETER (cm): 15		WELL DIAMETER (cm): 5		SCREEN SLOT #: 10		SAND TYPE: 2		SEALANT TYPE: 2												
SAMPLE TYPE		<input type="checkbox"/> AUGER		<input checked="" type="checkbox"/> DRIVEN		<input checked="" type="checkbox"/> CORING		<input type="checkbox"/> DYNAMIC CONE		<input type="checkbox"/> SHELBY		<input type="checkbox"/> SPLIT SPOON								
GWL (m)	SOIL SYMBOL	SOIL DESCRIPTION	DEPTH (m)	ELEVATION (m)	SHEAR STRENGTH (kPa)				WATER CONTENT (%)				SAMPLE NO.	SAMPLE TYPE	RECOVERY (%)	SV/TOV (ppm or %LEL)	LABORATORY TESTING	WELL INSTALLATION	REMARKS	
					40	80	120	160	PL	W.C.	LL	20								40
		Straight drilled to 5.5mbg to install the monitoring well	0																	
			0.5	113																
			1	112.5																
			1.5	112																
			2	111.5																
			2.5	111																
			3	110.5																
			3.5	110																
			4	109.5																
			4.5	109																
			5	108.5																
		END OF BOREHOLE		108																
					LOGGED BY: AD				DRILLING DATE: 14-June-2022											
					INPUT BY: EMZ				MONITORING DATE:											
					REVIEWED BY: VN				PAGE 1 OF 1											

CLIENT: Fora Developments				PROJECT NO.: CT3488.00				RECORD OF: MW102			
ADDRESS: 2400-2440 Dundas Street West, Toronto											
CITY/PROVINCE: ON				NORTHING (m): 4835110.99		EASTING (m): 624806.00		ELEV. (m) 113.65			
CONTRACTOR: Profile Drilling Inc.				METHOD: Hollow Stem Auger + Mud Rotary + Split Spoon Sampling							
BOREHOLE DIAMETER (cm): 15		WELL DIAMETER (cm): 5		SCREEN SLOT #: 10		SAND TYPE: 2		SEALANT TYPE: 2			
SAMPLE TYPE <input type="checkbox"/> AUGER		<input checked="" type="checkbox"/> DRIVEN		<input checked="" type="checkbox"/> CORING		<input type="checkbox"/> DYNAMIC CONE		<input type="checkbox"/> SHELBY		<input type="checkbox"/> SPLIT SPOON	

GWL (m)	SOIL SYMBOL	SOIL DESCRIPTION	DEPTH (m)	ELEVATION (m)	SHEAR STRENGTH (kPa)				WATER CONTENT (%)				SAMPLE NO.	SAMPLE TYPE	RECOVERY (%)	SV/TOV (ppm or %LEL)	LABORATORY TESTING	WELL INSTALLATION	REMARKS
					N-VALUE (Blows/300mm)				PL W.C. LL										
					40	80	120	160	20	40	60	80							
		asphaltic concrete (100mm)	0	113.5	17									1	46	40			Bentonite 50 mm monitoring well was installed. water level measured on ?????, 2022: ????? mbg
	compact	moist, brown sand	0.5	113										2	42	35			
	-----	trace gravel, trace brick	1	112.5	35									3	50	25			
	-----	trace wood (FILL)	1.5	112															
	compact		2	111.5	8														
			2.5	111															
		compact, wet, grey SILTY SAND	3	110.5	27									4	67	65			
			3.5	110															
		compact to dense, wet, grey SANDY SILT	4	109.5	24									5	42	35			
			4.5	109															
			5	108.5	44									6	83	105			
		loose, wet, grey SILT	5.5	108	6									7	13	5			
		trace sand, trace clay	6	107.5															
		compact to dense, wet, grey SILTY SAND	6.5	107	22									8	42	55			
			7	106.5															
			7.5	106															
			8	105.5	45									9	42	15			
		very dense, wet, grey SANDY SILT	8.5	105															
			9	104.5															


LOGGED BY: AD/AH	DRILLING DATE: 14&15-June-2022
INPUT BY: EMZ	MONITORING DATE:
REVIEWED BY: VN	PAGE 1 OF 3

CLIENT: Fora Developments				PROJECT NO.: CT3488.00				RECORD OF: MW102			
ADDRESS: 2400-2440 Dundas Street West, Toronto											
CITY/PROVINCE: ON				NORTHING (m): 4835110.99		EASTING (m): 624806.00		ELEV. (m) 113.65			
CONTRACTOR: Profile Drilling Inc.				METHOD: Hollow Stem Auger + Mud Rotary + Split Spoon Sampling							
BOREHOLE DIAMETER (cm): 15		WELL DIAMETER (cm): 5		SCREEN SLOT #: 10		SAND TYPE: 2		SEALANT TYPE: 2			
SAMPLE TYPE <input type="checkbox"/> AUGER		<input checked="" type="checkbox"/> DRIVEN		<input checked="" type="checkbox"/> CORING		<input type="checkbox"/> DYNAMIC CONE		<input type="checkbox"/> SHELBY		<input type="checkbox"/> SPLIT SPOON	

GWL (m)	SOIL SYMBOL	SOIL DESCRIPTION	DEPTH (m)	ELEVATION (m)	SHEAR STRENGTH (kPa)				WATER CONTENT (%)				SAMPLE NO.	SAMPLE TYPE	RECOVERY (%)	SV/TOV (ppm or %LEL)	LABORATORY TESTING	WELL INSTALLATION	REMARKS	
					N-VALUE (Blows/300mm)				PL W.C. LL											
					40	80	120	160	20	40	60	80								
		very dense, wet, grey SANDY SILT	9.5	104				72						10		58	<5			
		hard, moist, grey CLAYEY SILT trace sand	10	103.5																
			10.5	103																
			11	102.5				30						11		89				
			11.5	102																
			12	101.5																
			12.5	101				88/275						12		59				
			13	100.5																
		moist, grey CLAYEY SILT trace gravel, trace sand (TILL)	13.5	100																
			14	99.5				6						13		78				
			14.5	99																
			15	98.5																
			15.5	98				5						14		78				
			16	97.5																
			16.5	97																
			17	96.5				5						15		89				
			17.5	96																
			18	95.5																
			18.5																	

LOGGED BY: AD/AH	DRILLING DATE: 14&15-June-2022
INPUT BY: EMZ	MONITORING DATE:
REVIEWED BY: VN	PAGE 2 OF 3

CLIENT: Fora Developments				PROJECT NO.: CT3488.00				RECORD OF: MW102											
ADDRESS: 2400-2440 Dundas Street West, Toronto																			
CITY/PROVINCE: ON				NORTHING (m): 4835110.99		EASTING (m): 624806.00		ELEV. (m) 113.65											
CONTRACTOR: Profile Drilling Inc.				METHOD: Hollow Stem Auger + Mud Rotary + Split Spoon Sampling															
BOREHOLE DIAMETER (cm): 15		WELL DIAMETER (cm): 5		SCREEN SLOT #: 10		SAND TYPE: 2		SEALANT TYPE: 2											
SAMPLE TYPE		<input type="checkbox"/> AUGER		<input checked="" type="checkbox"/> DRIVEN		<input checked="" type="checkbox"/> CORING		<input type="checkbox"/> DYNAMIC CONE		<input type="checkbox"/> SHELBY		<input type="checkbox"/> SPLIT SPOON							
GWL (m)	SOIL SYMBOL	SOIL DESCRIPTION	DEPTH (m)	ELEVATION (m)	SHEAR STRENGTH (kPa)				WATER CONTENT (%)				SAMPLE NO.	SAMPLE TYPE	RECOVERY (%)	SV/TOV (ppm or %LEL)	LABORATORY TESTING	WELL INSTALLATION	REMARKS
					N-VALUE (Blows/300mm)				PL W.C. LL										
					20	40	60	80	20	40	60	80							
	soft	moist, grey CLAYEY SILT trace gravel, trace sand (TILL)	19	94.5										16		100			
			19.5	94															
	very stiff		20	93.5										17		78			
			20.5	93															
			21	92.5															
			21.5	92										18		89			
			22	91.5															
			22.5	91															
	hard		23	90.5										19		58			
		END OF BOREHOLE																	



LOGGED BY: AD/AH

INPUT BY: EMZ


REVIEWED BY: VN

DRILLING DATE: 14&15-June-2022

MONITORING DATE:

PAGE 3 OF 3

CLIENT: Fora Developments				PROJECT NO.: CT3488.00				RECORD OF:													
ADDRESS: 2400-2440 Dundas Street West, Toronto								MW102S													
CITY/PROVINCE: ON				NORTHING (m):		EASTING (m):		ELEV. (m) 113.65													
CONTRACTOR: Profile Drilling Inc.				METHOD: Hollow Stem Auger																	
BOREHOLE DIAMETER (cm): 15		WELL DIAMETER (cm): 5		SCREEN SLOT #: 10		SAND TYPE: 2		SEALANT TYPE: 2													
SAMPLE TYPE		<input type="checkbox"/> AUGER		<input checked="" type="checkbox"/> DRIVEN		<input checked="" type="checkbox"/> CORING		<input type="checkbox"/> DYNAMIC CONE		<input type="checkbox"/> SHELBY		<input type="checkbox"/> SPLIT SPOON									
GWL (m)	SOIL SYMBOL	SOIL DESCRIPTION	DEPTH (m)	ELEVATION (m)	SHEAR STRENGTH (kPa)				WATER CONTENT (%)				SAMPLE NO.	SAMPLE TYPE	RECOVERY (%)	(new title)	SV/TOV (ppm or %LEL)	LABORATORY TESTING	WELL INSTALLATION	REMARKS	
					40	80	120	160	PL	W.C.	LL	20									40
		Straight drilled to 5.5mbg to install the monitoring well	0	113.5																	Bentonite
			0.5	113																	50 mm monitoring well was installed. water level measured on ???, 2022: ????? mbg
			1	112.5																	
			1.5	112																	
			2	111.5																	Sand
			2.5	111																	Screen + Sand
			3	110.5																	
			3.5	110																	
			4	109.5																	
			4.5	109																	
		5	108.5																		
		END OF BOREHOLE																			



LOGGED BY: AH

INPUT BY: EMZ

REVIEWED BY: VN

DRILLING DATE: 15-June-2022

MONITORING DATE:

PAGE 1 OF 1

CLIENT: Fora Developments				PROJECT NO.: CT3488.00				RECORD OF: MW103			
ADDRESS: 2400-2440 Dundas Street West, Toronto											
CITY/PROVINCE: ON				NORTHING (m): 4835093.36		EASTING (m): 624760.23		ELEV. (m) 113.66			
CONTRACTOR: Profile Drilling Inc.				METHOD: Hollow Stem Auger + Mud Rotary + Split Spoon Sampling							
BOREHOLE DIAMETER (cm): 15		WELL DIAMETER (cm): 5		SCREEN SLOT #: 10		SAND TYPE: 2		SEALANT TYPE: 2			
SAMPLE TYPE <input type="checkbox"/> AUGER		<input checked="" type="checkbox"/> DRIVEN		<input checked="" type="checkbox"/> CORING		<input type="checkbox"/> DYNAMIC CONE		<input type="checkbox"/> SHELBY		<input type="checkbox"/> SPLIT SPOON	

GWL (m)	SOIL SYMBOL	SOIL DESCRIPTION	DEPTH (m)	ELEVATION (m)	SHEAR STRENGTH (kPa)				WATER CONTENT (%)				SAMPLE NO.	SAMPLE TYPE	RECOVERY (%)	SV/TOV (ppm or %LEL)	LABORATORY TESTING	WELL INSTALLATION	REMARKS
					N-VALUE (Blows/300mm)				PL W.C. LL										
					40	80	120	160	20	40	60	80							
		asphaltic concrete (100mm) loose to compact, moist, brown sand trace silt, trace brick (FILL)	0	113.5	13								1		13	40			Bentonite 50 mm monitoring well was installed. water level measured on ?????, 2022: ????? mbg
			0.5	113									2		21	35			
			1	112.5	6								3		50	25			
		dense, moist, brown SANDY SILT	1.5	112									4		67				
			2	111.5	38								5		58	65			
			2.5	111	34								6		67	35			
		compact, wet, grey SILTY SAND	3	110.5									7		58	105			
			3.5	110	15								8		67	5			
			4	109.5	18								9		58	55			
			4.5	109	22								10		67	15			
			5	108.5															
		dense, moist, grey SANDY SILT	5.5	108	39														
			6	107.5															
		dense, moist, grey SILTY SAND	6.5	107	38														
			7	106.5															
		compact, moist, grey SILT some clay	7.5	106															
			8	105.5	18														
			8.5	105															
		dense, moist, grey SILTY SAND	9	104.5															

LOGGED BY: AH	DRILLING DATE: 16-June-2022
INPUT BY: EMZ	MONITORING DATE:
REVIEWED BY: VN	PAGE 1 OF 3

CLIENT: Fora Developments				PROJECT NO.: CT3488.00				RECORD OF: MW103			
ADDRESS: 2400-2440 Dundas Street West, Toronto											
CITY/PROVINCE: ON				NORTHING (m): 4835093.36		EASTING (m): 624760.23		ELEV. (m) 113.66			
CONTRACTOR: Profile Drilling Inc.				METHOD: Hollow Stem Auger + Mud Rotary + Split Spoon Sampling							
BOREHOLE DIAMETER (cm): 15		WELL DIAMETER (cm): 5		SCREEN SLOT #: 10		SAND TYPE: 2		SEALANT TYPE: 2			
SAMPLE TYPE <input type="checkbox"/> AUGER		<input checked="" type="checkbox"/> DRIVEN		<input checked="" type="checkbox"/> CORING		<input type="checkbox"/> DYNAMIC CONE		<input type="checkbox"/> SHELBY		<input type="checkbox"/> SPLIT SPOON	

GWL (m)	SOIL SYMBOL	SOIL DESCRIPTION	DEPTH (m)	ELEVATION (m)	SHEAR STRENGTH (kPa)				WATER CONTENT (%)				SAMPLE NO.	SAMPLE TYPE	RECOVERY (%)	SV/TOV (ppm or %LEL)	LABORATORY TESTING	WELL INSTALLATION	REMARKS
					N-VALUE (Blows/300mm)				PL W.C. LL										
					40	80	120	160	20	40	60	80							
		dense, moist, grey SILTY SAND	9.5	104	42								11		58	<5			
		dense, moist, grey SILT trace clay	10	103.5															
			10.5	103															
			11	102.5	39								12		50				
		soft to firm, moist, grey CLAYEY SILT trace gravel, trace sand (TILL)	11.5	102															
			12	101.5															
			12.5	101	4								13		89				
			13	100.5															
			13.5	100															
			14	99.5	4								14		78				
			14.5	99															
			15	98.5															
			15.5	98	3								15		89				
			16	97.5															
			16.5	97															
			17	96.5	4								16		89				
			17.5	96															
			18	95.5															
			18.5																

LOGGED BY: AH

INPUT BY: EMZ

REVIEWED BY: VN

DRILLING DATE: 16-June-2022

MONITORING DATE:

PAGE 2 OF 3


CLIENT: Fora Developments				PROJECT NO.: CT3488.00				RECORD OF: MW103											
ADDRESS: 2400-2440 Dundas Street West, Toronto																			
CITY/PROVINCE: ON				NORTHING (m): 4835093.36		EASTING (m): 624760.23		ELEV. (m) 113.66											
CONTRACTOR: Profile Drilling Inc.				METHOD: Hollow Stem Auger + Mud Rotary + Split Spoon Sampling															
BOREHOLE DIAMETER (cm): 15		WELL DIAMETER (cm): 5		SCREEN SLOT #: 10		SAND TYPE: 2		SEALANT TYPE: 2											
SAMPLE TYPE <input type="checkbox"/> AUGER		<input checked="" type="checkbox"/> DRIVEN		<input checked="" type="checkbox"/> CORING		<input type="checkbox"/> DYNAMIC CONE		<input type="checkbox"/> SHELBY											
GWL (m)	SOIL SYMBOL	SOIL DESCRIPTION	DEPTH (m)	ELEVATION (m)	SHEAR STRENGTH (kPa)				WATER CONTENT (%)				SAMPLE NO.	SAMPLE TYPE	RECOVERY (%)	SV/TOV (ppm or %LEL)	LABORATORY TESTING	WELL INSTALLATION	REMARKS
					N-VALUE (Blows/300mm)				PL W.C. LL										
					40	80	120	160	20	40	60	80							
					20	40	60	80	20	40	60	80							
	very stiff to hard, moist, grey CLAYEY SILT trace gravel, trace sand (TILL)		19	95									17		78				
			19.5	94.5															
			20	94									18		82				
			20.5	93.5															
			21	93															
			21.5	92.5									19		89				
			22	92															
			22.5	91.5															
			23	91															
				90.5									20		50				
		END OF BOREHOLE																	

LOGGED BY: AH
DRILLING DATE: 16-June-2022

INPUT BY: EMZ
MONITORING DATE:

REVIEWED BY: VN
PAGE 3 OF 3

CLIENT: Fora Developments				PROJECT NO.: CT3488.00				RECORD OF:													
ADDRESS: 2400-2440 Dundas Street West, Toronto								MW103S													
CITY/PROVINCE: ON				NORTHING (m):		EASTING (m):		ELEV. (m) 113.66													
CONTRACTOR: Profile Drilling Inc.				METHOD: Hollow Stem Auger																	
BOREHOLE DIAMETER (cm): 15		WELL DIAMETER (cm): 5		SCREEN SLOT #: 10		SAND TYPE: 2		SEALANT TYPE: 2													
SAMPLE TYPE		<input type="checkbox"/> AUGER		<input checked="" type="checkbox"/> DRIVEN		<input checked="" type="checkbox"/> CORING		<input type="checkbox"/> DYNAMIC CONE		<input type="checkbox"/> SHELBY		<input type="checkbox"/> SPLIT SPOON									
GWL (m)	SOIL SYMBOL	SOIL DESCRIPTION	DEPTH (m)	ELEVATION (m)	SHEAR STRENGTH (kPa)				WATER CONTENT (%)				SAMPLE NO.	SAMPLE TYPE	RECOVERY (%)	(new title)	SV/TOV (ppm or %LEL)	LABORATORY TESTING	WELL INSTALLATION	REMARKS	
					40	80	120	160	PL	W.C.	LL	20									40
		Straight drilled to 5.5mbg to install the monitoring well	0	113.5																	
			0.5	113																	
			1	112.5																	
			1.5	112																	
			2	111.5																	
			2.5	111																	
			3	110.5																	
			3.5	110																	
			4	109.5																	
			4.5	109																	
			5	108.5																	
		END OF BOREHOLE																			



LOGGED BY: AH

INPUT BY: EMZ

REVIEWED BY: VN

DRILLING DATE: 20-June-2022

MONITORING DATE:

PAGE 1 OF 1

CLIENT: Fora Developments				PROJECT NO.: CT3488.00				RECORD OF: MW104			
ADDRESS: 2400-2440 Dundas Street West, Toronto											
CITY/PROVINCE: ON				NORTHING (m): 4835169.44		EASTING (m): 624768.51		ELEV. (m) 114.02			
CONTRACTOR: Profile Drilling Inc.				METHOD: Hollow Stem Auger + Mud Rotary + Split Spoon Sampling							
BOREHOLE DIAMETER (cm): 15		WELL DIAMETER (cm): 5		SCREEN SLOT #: 10		SAND TYPE: 2		SEALANT TYPE: 2			
SAMPLE TYPE <input type="checkbox"/> AUGER		<input checked="" type="checkbox"/> DRIVEN		<input checked="" type="checkbox"/> CORING		<input type="checkbox"/> DYNAMIC CONE		<input type="checkbox"/> SHELBY		<input type="checkbox"/> SPLIT SPOON	

GWL (m)	SOIL SYMBOL	SOIL DESCRIPTION	DEPTH (m)	ELEVATION (m)	SHEAR STRENGTH (kPa)		WATER CONTENT (%)			SAMPLE NO.	SAMPLE TYPE	RECOVERY (%)	SV/TOV (ppm or %LEL)	LABORATORY TESTING	WELL INSTALLATION	REMARKS
					N-VALUE (Blows/300mm)		PL W.C. LL									
					40	80	20	40	60							
		asphaltic concrete (120mm)	0	114												Bentonite 50 mm monitoring well was installed. water level measured on ?????, 2022: ????? mbg
		compact to very dense, moist, brown sand and silt some gravel, trace brick (FILL)	0.5	113.5	15		9			1	17	<5				
			1	113	60/225		2			2	27	<5				
		moist SILTY SAND	1.5	112.5			7			3	13	<5				
		loose	2	112	8											
		brown	2.5	111.5	19		16			4	42	65				
		compact	3	111												
		grey	3.5	110.5	51		17			5	58	200				
		compact, wet, grey SILT trace sand	4	110	27		16			6	50	230				
		grey, moist SILTY SAND	4.5	109.5			15									
		very dense	5	109	50					7	58	110			Sand	
			5.5	108.5	8		18			8	42	<5			Screen + Sand	
		loose	6	108												
		compact	6.5	107.5	17		20			9	29	50				
			7	107												
			7.5	106.5												
		very dense	8	106	50		18			10	50	55				
			8.5	105.5												
			9	105												

LOGGED BY: AH	DRILLING DATE: 20&21-June-2022
INPUT BY: EMZ	MONITORING DATE:
REVIEWED BY: VN	PAGE 1 OF 4

CLIENT: Fora Developments				PROJECT NO.: CT3488.00				RECORD OF: MW104			
ADDRESS: 2400-2440 Dundas Street West, Toronto											
CITY/PROVINCE: ON				NORTHING (m): 4835169.44		EASTING (m): 624768.51		ELEV. (m) 114.02			
CONTRACTOR: Profile Drilling Inc.				METHOD: Hollow Stem Auger + Mud Rotary + Split Spoon Sampling							
BOREHOLE DIAMETER (cm): 15		WELL DIAMETER (cm): 5		SCREEN SLOT #: 10		SAND TYPE: 2		SEALANT TYPE: 2			
SAMPLE TYPE <input type="checkbox"/> AUGER		<input checked="" type="checkbox"/> DRIVEN		<input checked="" type="checkbox"/> CORING		<input type="checkbox"/> DYNAMIC CONE		<input type="checkbox"/> SHELBY		<input type="checkbox"/> SPLIT SPOON	

GWL (m)	SOIL SYMBOL	SOIL DESCRIPTION	DEPTH (m)	ELEVATION (m)	SHEAR STRENGTH (kPa)				WATER CONTENT (%)			SAMPLE NO.	SAMPLE TYPE	RECOVERY (%)	SV/TOV (ppm or %LEL)	LABORATORY TESTING	WELL INSTALLATION	REMARKS	
					N-VALUE				PL W.C. LL										
					(Blows/300mm)														
		very dense, grey, moist SILTY SAND	9.5	104.5					59	19			11		42	<5			
		compact, moist, grey SILT trace sand, some clay	10	104															
			10.5	103.5															
		compact, moist, grey SANDY SILT	11	103					12	18			12		42				
			11.5	102.5															
			12	102															
			12.5	101.5					19	14			13		33				
		firm, moist, grey CLAYEY SILT trace gravel, trace to some sand (TILL)	13	101															
			13.5	100.5															
			14	100					4	14			14		78				
			14.5	99.5															
			15	99															
			15.5	98.5					8	15			15		33				
			16	98															
			16.5	97.5															
			17	97					6	15			16		89				
			17.5	96.5															
			18	96															
			18.5																

	LOGGED BY: AH		DRILLING DATE: 20&21-June-2022	
	INPUT BY: EMZ		MONITORING DATE:	
	REVIEWED BY: VN		PAGE 2 OF 4	

CLIENT: Fora Developments				PROJECT NO.: CT3488.00				RECORD OF: MW104			
ADDRESS: 2400-2440 Dundas Street West, Toronto											
CITY/PROVINCE: ON				NORTHING (m): 4835169.44		EASTING (m): 624768.51		ELEV. (m) 114.02			
CONTRACTOR: Profile Drilling Inc.				METHOD: Hollow Stem Auger + Mud Rotary + Split Spoon Sampling							
BOREHOLE DIAMETER (cm): 15		WELL DIAMETER (cm): 5		SCREEN SLOT #: 10		SAND TYPE: 2		SEALANT TYPE: 2			
SAMPLE TYPE <input type="checkbox"/> AUGER		<input checked="" type="checkbox"/> DRIVEN		<input checked="" type="checkbox"/> CORING		<input type="checkbox"/> DYNAMIC CONE		<input type="checkbox"/> SHELBY		<input type="checkbox"/> SPLIT SPOON	

GWL (m)	SOIL SYMBOL	SOIL DESCRIPTION	DEPTH (m)	ELEVATION (m)	SHEAR STRENGTH (kPa)	WATER CONTENT (%)	SAMPLE NO.	SAMPLE TYPE	RECOVERY (%)	SV/TOV (ppm or %LEL)	LABORATORY TESTING	WELL INSTALLATION	REMARKS
					N-VALUE (Blows/300mm)	PL W.C. LL							
					40 80 120 160	20 40 60 80							
		moist, grey CLAYEY SILT trace gravel, trace sand (TILL)		95.5	5	15	17		44				
19		95											
19.5		94.5											
20		94	7	15	18		89						
20.5		93.5											
21		93											
21.5		92.5	12	17	19		78						
22		92											
22.5		91.5											
23		91	41	10	20		44						
23.5		90.5											
24		90											
24.5		89.5	32	12	21		44						
25		89											
25.5		88.5											
26		88	40	11	22		56						
26.5		87.5											
27		87											
27.5		86.5	55	11	23		56						

	LOGGED BY: AH		DRILLING DATE: 20&21-June-2022	
	INPUT BY: EMZ		MONITORING DATE:	
	REVIEWED BY: VN		PAGE 3 OF 4	

CLIENT: Fora Developments				PROJECT NO.: CT3488.00				RECORD OF: MW104			
ADDRESS: 2400-2440 Dundas Street West, Toronto											
CITY/PROVINCE: ON				NORTHING (m): 4835169.44		EASTING (m): 624768.51		ELEV. (m) 114.02			
CONTRACTOR: Profile Drilling Inc.				METHOD: Hollow Stem Auger + Mud Rotary + Split Spoon Sampling							
BOREHOLE DIAMETER (cm): 15		WELL DIAMETER (cm): 5		SCREEN SLOT #: 10		SAND TYPE: 2		SEALANT TYPE: 2			
SAMPLE TYPE <input type="checkbox"/> AUGER		<input checked="" type="checkbox"/> DRIVEN		<input checked="" type="checkbox"/> CORING		<input type="checkbox"/> DYNAMIC CONE		<input type="checkbox"/> SHELBY		<input type="checkbox"/> SPLIT SPOON	

GWL (m)	SOIL SYMBOL	SOIL DESCRIPTION	DEPTH (m)	ELEVATION (m)	SHEAR STRENGTH (kPa)				WATER CONTENT (%)				SAMPLE NO.	SAMPLE TYPE	RECOVERY (%)	SV/TOV (ppm or %LEL)	LABORATORY TESTING	WELL INSTALLATION	REMARKS	
					N-VALUE (Blows/300mm)				PL W.C. LL											
					40	80	120	160	20	40	60	80								
		hard, moist, grey CLAYEY SILT trace gravel, trace sand (TILL)	28	86																
			28.5	85.5																
			29	85																
			29.5	84.5																
			30	84																
			30.5	83.5																
		grey weathered SHALE END OF BOREHOLE																		

LOGGED BY: AH

INPUT BY: EMZ


REVIEWED BY: VN

DRILLING DATE: 20&21-June-2022

MONITORING DATE:

PAGE 4 OF 4

CLIENT: Fora Developments				PROJECT NO.: CT3488.00				RECORD OF:												
ADDRESS: 2400-2440 Dundas Street West, Toronto								MW104S												
CITY/PROVINCE: ON				NORTHING (m):		EASTING (m):		ELEV. (m) 114.02												
CONTRACTOR: Profile Drilling Inc.				METHOD: Hollow Stem Auger																
BOREHOLE DIAMETER (cm): 15		WELL DIAMETER (cm): 5		SCREEN SLOT #: 10		SAND TYPE: 2		SEALANT TYPE: 2												
SAMPLE TYPE		<input type="checkbox"/> AUGER		<input checked="" type="checkbox"/> DRIVEN		<input checked="" type="checkbox"/> CORING		<input type="checkbox"/> DYNAMIC CONE		<input type="checkbox"/> SHELBY		<input type="checkbox"/> SPLIT SPOON								
GWL (m)	SOIL SYMBOL	SOIL DESCRIPTION	DEPTH (m)	ELEVATION (m)	SHEAR STRENGTH (kPa)				WATER CONTENT (%)				SAMPLE NO.	SAMPLE TYPE	RECOVERY (%)	SV/TOV (ppm or %LEL)	LABORATORY TESTING	WELL INSTALLATION	REMARKS	
					40	80	120	160	PL	W.C.	LL	20								40
		Straight drilled to 5.5mbg to install the monitoring well	0	114																Bentonite
			0.5	113.5																50 mm monitoring well was installed. water level measured on
			1	113																?????, 2022:
			1.5	112.5																????? mbg
			2	112																
			2.5	111.5																Sand
			3	111																Screen + Sand
			3.5	110.5																
			4	110																
			4.5	109.5																
			5	109																
		END OF BOREHOLE																		



LOGGED BY: AH

INPUT BY: EMZ

REVIEWED BY: VN

DRILLING DATE: 22-June-2022

MONITORING DATE:

PAGE 1 OF 1

CLIENT: Fora Developments				PROJECT NO.: CT3488.00				RECORD OF: MW105			
ADDRESS: 2400-2440 Dundas Street West, Toronto											
CITY/PROVINCE: ON				NORTHING (m): 4835142.61		EASTING (m): 624790.94		ELEV. (m) 114.17			
CONTRACTOR: Profile Drilling Inc.				METHOD: Hollow Stem Auger + Mud Rotary + Split Spoon Sampling							
BOREHOLE DIAMETER (cm): 15		WELL DIAMETER (cm): 5		SCREEN SLOT #: 10		SAND TYPE: 2		SEALANT TYPE: 2			
SAMPLE TYPE <input checked="" type="checkbox"/> AUGER		<input checked="" type="checkbox"/> DRIVEN		<input checked="" type="checkbox"/> CORING		<input type="checkbox"/> DYNAMIC CONE		<input type="checkbox"/> SHELBY		<input type="checkbox"/> SPLIT SPOON	

GWL (m)	SOIL SYMBOL	SOIL DESCRIPTION	DEPTH (m)	ELEVATION (m)	SHEAR STRENGTH (kPa)				WATER CONTENT (%)				SAMPLE NO.	SAMPLE TYPE	RECOVERY (%)	SV/TOV (ppm or %LEL)	LABORATORY TESTING	WELL INSTALLATION	REMARKS	
					N-VALUE (Blows/300mm)				PL W.C. LL											
					40	80	120	160	20	40	60	80								
		asphaltic concrete (120mm)	0	114																Bentonite
		moist, brown sand and gravel trace asphalt, trace wood (FILL)	0.5	113.5				69					1	42	<5					50 mm monitoring well was installed. water level measured on ?????, 2022: ????? mbg
		dense to very dense	1	113			34						2	21	<5					
		loose	2	112			4						3	21	<5					
		SILTY SAND	2.5	111.5			22						4	42	65				Sand	
		compact moist brown	3	111															Screen + Sand	
		dense wet	3.5	110.5			49						5	58	200					
		compact grey	4	110			27						6	67	230					
			4.5	109.5			10						7	67	110					
		very dense, moist, grey SANDY SILT	5.5	108.5			56						8	58	<5					
		loose, moist, grey SILTY SAND	6	108																
			6.5	107.5			5						9	33	50					
		dense, moist, grey SILT trace sand, trace clay	7	107																
			7.5	106.5																
			8	106			40						10	50	55					
			8.5	105.5																
			9	105																

LOGGED BY: AH	DRILLING DATE: 23&24&27-June-2022
INPUT BY: EMZ	MONITORING DATE:
REVIEWED BY: VN	PAGE 1 OF 4

CLIENT: Fora Developments				PROJECT NO.: CT3488.00				RECORD OF: MW105			
ADDRESS: 2400-2440 Dundas Street West, Toronto											
CITY/PROVINCE: ON				NORTHING (m): 4835142.61		EASTING (m): 624790.94		ELEV. (m) 114.17			
CONTRACTOR: Profile Drilling Inc.				METHOD: Hollow Stem Auger + Mud Rotary + Split Spoon Sampling							
BOREHOLE DIAMETER (cm): 15		WELL DIAMETER (cm): 5		SCREEN SLOT #: 10		SAND TYPE: 2		SEALANT TYPE: 2			
SAMPLE TYPE <input type="checkbox"/> AUGER		<input checked="" type="checkbox"/> DRIVEN		<input checked="" type="checkbox"/> CORING		<input type="checkbox"/> DYNAMIC CONE		<input type="checkbox"/> SHELBY		<input type="checkbox"/> SPLIT SPOON	

GWL (m)	SOIL SYMBOL	SOIL DESCRIPTION	DEPTH (m)	ELEVATION (m)	SHEAR STRENGTH (kPa)	WATER CONTENT (%)	SAMPLE NO.	SAMPLE TYPE	RECOVERY (%)	SV/TOV (ppm or %LEL)	LABORATORY TESTING	WELL INSTALLATION	REMARKS
					N-VALUE (Blows/300mm)	PL W.C. LL							
					40 80 120 160	20 40 60 80							
		very dense, moist, grey SILT trace sand, trace clay	9.5	104.5	50 ▲		11		58	<5			
		very dense, moist, grey SANDY SILT	10	104									
			10.5	103.5									
			11	103	53 ▲		12		78				
		compact, moist, grey SILT trace sand	11.5	102.5									
			12	102									
			12.5	101.5	26 ▲		13		42				
			13	101									
		firm, moist, grey CLAYEY SILT trace gravel, trace sand (TILL)	13.5	100.5									
			14	100	5 ▲		14		67				
			14.5	99.5									
			15	99									
			15.5	98.5	8 ▲		15		89				
			16	98									
			16.5	97.5									
			17	97	6 ▲		16		100				
			17.5	96.5									
			18	96									
			18.5										


	LOGGED BY: AH		DRILLING DATE: 23&24&27-June-2022	
	INPUT BY: EMZ		MONITORING DATE:	
	REVIEWED BY: VN		PAGE 2 OF 4	


CLIENT: Fora Developments				PROJECT NO.: CT3488.00				RECORD OF: MW105			
ADDRESS: 2400-2440 Dundas Street West, Toronto											
CITY/PROVINCE: ON				NORTHING (m): 4835142.61		EASTING (m): 624790.94		ELEV. (m) 114.17			
CONTRACTOR: Profile Drilling Inc.				METHOD: Hollow Stem Auger + Mud Rotary + Split Spoon Sampling							
BOREHOLE DIAMETER (cm): 15		WELL DIAMETER (cm): 5		SCREEN SLOT #: 10		SAND TYPE: 2		SEALANT TYPE: 2			
SAMPLE TYPE <input type="checkbox"/> AUGER		<input checked="" type="checkbox"/> DRIVEN		<input checked="" type="checkbox"/> CORING		<input type="checkbox"/> DYNAMIC CONE		<input type="checkbox"/> SHELBY		<input type="checkbox"/> SPLIT SPOON	

GWL (m)	SOIL SYMBOL	SOIL DESCRIPTION	DEPTH (m)	ELEVATION (m)	SHEAR STRENGTH (kPa)	WATER CONTENT (%)	SAMPLE NO.	SAMPLE TYPE	RECOVERY (%)	SV/TOV (ppm or %LEL)	LABORATORY TESTING	WELL INSTALLATION	REMARKS					
					N-VALUE (Blows/300mm)									PL W.C. LL				
					20	40								60	80	20	40	60
		moist, grey CLAYEY SILT trace gravel, trace sand (TILL)		95.5														
19			95															
19.5			94.5															
20			94						18	89								
20.5			93.5															
21			93															
21.5			92.5						19	78								
22			92															
22.5			91.5															
23			91						20	56								
23.5			90.5															
24			90															
24.5			89.5						21	44								
25	89																	
25.5	88.5																	
26	88						22	24										
26.5	87.5																	
27	87																	
27.5	86.5						23	28										

LOGGED BY: AH	DRILLING DATE: 23&24&27-June-2022
INPUT BY: EMZ	MONITORING DATE:
REVIEWED BY: VN	PAGE 3 OF 4

CLIENT: Fora Developments				PROJECT NO.: CT3488.00				RECORD OF: MW105			
ADDRESS: 2400-2440 Dundas Street West, Toronto											
CITY/PROVINCE: ON				NORTHING (m): 4835142.61		EASTING (m): 624790.94		ELEV. (m) 114.17			
CONTRACTOR: Profile Drilling Inc.				METHOD: Hollow Stem Auger + Mud Rotary + Split Spoon Sampling							
BOREHOLE DIAMETER (cm): 15		WELL DIAMETER (cm): 5		SCREEN SLOT #: 10		SAND TYPE: 2		SEALANT TYPE: 2			
SAMPLE TYPE <input type="checkbox"/> AUGER		<input checked="" type="checkbox"/> DRIVEN		<input checked="" type="checkbox"/> CORING		<input type="checkbox"/> DYNAMIC CONE		<input type="checkbox"/> SHELBY		<input type="checkbox"/> SPLIT SPOON	

GWL (m)	SOIL SYMBOL	SOIL DESCRIPTION	DEPTH (m)	ELEVATION (m)	SHEAR STRENGTH (kPa)				WATER CONTENT (%)				SAMPLE NO.	SAMPLE TYPE	RECOVERY (%)	SV/TOV (ppm or %LEL)	LABORATORY TESTING	WELL INSTALLATION	REMARKS	
					N-VALUE (Blows/300mm)				PL W.C. LL											
					40	80	120	160	20	40	60	80								
		hard, moist, grey CLAYEY SILT trace gravel, trace sand (TILL)	28	86																
			28.5	85.5																
			29	85																
			29.5	84.5																
			30	84																
			30.5																	
		grey weathered SHALE END OF BOREHOLE																		



LOGGED BY: AH	DRILLING DATE: 23&24&27-June-2022
INPUT BY: EMZ	MONITORING DATE:
REVIEWED BY: VN	PAGE 4 OF 4

CLIENT: Fora Developments				PROJECT NO.: CT3488.00				RECORD OF: MW106			
ADDRESS: 2400-2440 Dundas Street West, Toronto											
CITY/PROVINCE: ON				NORTHING (m): 4835158.35		EASTING (m): 624741.80		ELEV. (m) 113.98			
CONTRACTOR: Profile Drilling Inc.				METHOD: Hollow Stem Auger + Mud Rotary + Split Spoon Sampling + Rock							
BOREHOLE DIAMETER (cm): 15		WELL DIAMETER (cm): 5		SCREEN SLOT #: 10		SAND TYPE: 2		SEALANT TYPE: 2			
SAMPLE TYPE <input type="checkbox"/> AUGER		<input checked="" type="checkbox"/> DRIVEN		<input checked="" type="checkbox"/> CORING		<input type="checkbox"/> DYNAMIC CONE		<input type="checkbox"/> SHELBY		<input type="checkbox"/> SPLIT SPOON	

GWL (m)	SOIL SYMBOL	SOIL DESCRIPTION	DEPTH (m)	ELEVATION (m)	SHEAR STRENGTH (kPa)				WATER CONTENT (%)				SAMPLE NO.	SAMPLE TYPE	RECOVERY (%)	SV/TOV (ppm or %LEL)	LABORATORY TESTING	WELL INSTALLATION	REMARKS
					N-VALUE (Blows/300mm)				PL W.C. LL										
					40	80	120	160	20	40	60	80							
		asphaltic concrete (120mm)	0																
		compact, moist, brown gravelly sand trace asphalt (FILL)	0.5	113.5		22							1		33	30			Bentonite 50 mm monitoring well was installed. water level measured on ?????, 2022: ????? mbg
		compact, moist, brown silty sand trace gravel, trace wood trace brick (FILL)	1	113		22							2		33	70			
		compact to dense, brown SILTY SAND	1.5	112.5									3		33	<5			
			2	112		9							4		50	65			
		moist	2.5	111.5				42					5		58	200			
		compact, wet, grey SANDY SILT	3	111									6		50	230			
			wet	3.5	110.5		26							7		50	110		
		very loose, moist, grey SILT trace sand, trace clay	4	110		23							8		42	<5			
			4.5	109.5		26							9		33	50			
		dense, moist, grey SILTY SAND	5	109									10		71	55			
			5.5	108.5		3													
		very dense, moist, grey SANDY SILT	6	108				32											
			6.5	107.5															
			7	107															
			7.5	106.5															
			8	106				86/275											
			8.5	105.5															
			9	105															

LOGGED BY: AH	DRILLING DATE: 29 June to 6 July-2022
INPUT BY: EMZ	MONITORING DATE:
REVIEWED BY: VN	PAGE 1 OF 4

CLIENT: Fora Developments				PROJECT NO.: CT3488.00				RECORD OF: MW106			
ADDRESS: 2400-2440 Dundas Street West, Toronto											
CITY/PROVINCE: ON				NORTHING (m): 4835158.35		EASTING (m): 624741.80		ELEV. (m) 113.98			
CONTRACTOR: Profile Drilling Inc.				METHOD: Hollow Stem Auger + Mud Rotary + Split Spoon Sampling + Rock							
BOREHOLE DIAMETER (cm): 15		WELL DIAMETER (cm): 5		SCREEN SLOT #: 10		SAND TYPE: 2		SEALANT TYPE: 2			
SAMPLE TYPE <input type="checkbox"/> AUGER		<input checked="" type="checkbox"/> DRIVEN		<input checked="" type="checkbox"/> CORING		<input type="checkbox"/> DYNAMIC CONE		<input type="checkbox"/> SHELBY		<input type="checkbox"/> SPLIT SPOON	

GWL (m)	SOIL SYMBOL	SOIL DESCRIPTION	DEPTH (m)	ELEVATION (m)	SHEAR STRENGTH (kPa)				WATER CONTENT (%)				SAMPLE NO.	SAMPLE TYPE	RECOVERY (%)	SV/TOV (ppm or %LEL)	LABORATORY TESTING	WELL INSTALLATION	REMARKS
					N-VALUE (Blows/300mm)				PL W.C. LL										
					40	80	120	160	20	40	60	80							
		grey SANDY SILT	9.5	104.5				83▲					11		72	<5			
		very dense																	
			10	104															
		dense	10.5	103.5															
			11	103			49▲						12		58				
			11.5	102.5															
		wet	12	102															
		compact	12.5	101.5			19▲						13		44				
			13	101															
		grey, moist CLAYEY SILT trace gravel, trace sand (TILL)	13.5	100.5															
			14	100			5▲						14		67				
			14.5	99.5															
		firm	15	99															
			15.5	98.5			4▲						15		67				
			16	98															
			16.5	97.5															
			17	97			5▲						16		78				
			17.5	96.5															
		stiff	18	96															
			18.5	95.5															

LOGGED BY: AH	DRILLING DATE: 29 June to 6 July-2022
INPUT BY: EMZ	MONITORING DATE:
REVIEWED BY: VN	PAGE 2 OF 4

CLIENT: Fora Developments				PROJECT NO.: CT3488.00				RECORD OF: MW106			
ADDRESS: 2400-2440 Dundas Street West, Toronto											
CITY/PROVINCE: ON				NORTHING (m): 4835158.35		EASTING (m): 624741.80		ELEV. (m) 113.98			
CONTRACTOR: Profile Drilling Inc.				METHOD: Hollow Stem Auger + Mud Rotary + Split Spoon Sampling + Rock							
BOREHOLE DIAMETER (cm): 15		WELL DIAMETER (cm): 5		SCREEN SLOT #: 10		SAND TYPE: 2		SEALANT TYPE: 2			
SAMPLE TYPE <input type="checkbox"/> AUGER		<input checked="" type="checkbox"/> DRIVEN		<input checked="" type="checkbox"/> CORING		<input type="checkbox"/> DYNAMIC CONE		<input type="checkbox"/> SHELBY		<input type="checkbox"/> SPLIT SPOON	

GWL (m)	SOIL SYMBOL	SOIL DESCRIPTION	DEPTH (m)	ELEVATION (m)	SHEAR STRENGTH (kPa)	WATER CONTENT (%)	SAMPLE NO.	SAMPLE TYPE	RECOVERY (%)	SV/TOV (ppm or %LEL)	LABORATORY TESTING	WELL INSTALLATION	REMARKS
					N-VALUE (Blows/300mm)	PL W.C. LL							
					20 40 60 80	20 40 60 80							
		grey, moist CLAYEY SILT trace gravel, trace sand (TILL)	19	95			17		78				
			19.5	94.5									
		stiff	20	94	▲ 9		18		56				
			20.5	93.5									
			21	93									
			21.5	92.5	▲ 9		19		67				
			22	92									
			22.5	91.5									
			23	91	52 ▲		20		67				
			23.5	90.5									
			24	90									
			24.5	89.5	41 ▲		21		33				
		very stiff to hard	25	89									
			25.5	88.5									
			26	88	▲ 18		22		78				
			26.5	87.5									
			27	87									
			27.5	86.5			23		22				
					67 ▲								

LOGGED BY: AH


INPUT BY: EMZ


REVIEWED BY: VN

DRILLING DATE: 29 June to 6 July-2022

MONITORING DATE:

PAGE 3 OF 4

CLIENT: Fora Developments				PROJECT NO.: CT3488.00				RECORD OF: MW106											
ADDRESS: 2400-2440 Dundas Street West, Toronto																			
CITY/PROVINCE: ON				NORTHING (m): 4835158.35		EASTING (m): 624741.80		ELEV. (m) 113.98											
CONTRACTOR: Profile Drilling Inc.				METHOD: Hollow Stem Auger + Mud Rotary + Split Spoon Sampling + Rock															
BOREHOLE DIAMETER (cm): 15		WELL DIAMETER (cm): 5		SCREEN SLOT #: 10		SAND TYPE: 2		SEALANT TYPE: 2											
SAMPLE TYPE <input type="checkbox"/> AUGER		<input checked="" type="checkbox"/> DRIVEN		<input checked="" type="checkbox"/> CORING		<input type="checkbox"/> DYNAMIC CONE		<input type="checkbox"/> SHELBY		<input type="checkbox"/> SPLIT SPOON									
GWL (m)	SOIL SYMBOL	SOIL DESCRIPTION	DEPTH (m)	ELEVATION (m)	SHEAR STRENGTH (kPa)				WATER CONTENT (%)				SAMPLE NO.	SAMPLE TYPE	RECOVERY (%)	SV/TOV (ppm or %LEL)	LABORATORY TESTING	WELL INSTALLATION	REMARKS
					40	80	120	160	PL	W.C.	LL	20							
		hard, moist, grey CLAYEY SILT trace gravel, trace sand (TILL)	28	86															
			28.5	85.5															
			29	85															
			29.5	84.5															
			30	84															
			30.5	83.5															
			31	83															
			31.5	82.5															
		grey weathered SHALE	32	82															
			32.5	81.5															
		grey SHALE with 5-18cm limestone interbeds moderately weathered intensely to moderately fractured moderately hard	33	81															
			33.5	80.5															
			34	80															
		grey SHALE with 5-18cm limestone interbeds moderately weathered intensely fractured moderately hard intermittent 5-8cm clay layers at 34.5 35.5mbg	34.5	79.5															
			35	79															
			35.5	78.5															
		END OF BOREHOLE																	
										LOGGED BY: AH		DRILLING DATE: 29 June to 6 July-2022							
										INPUT BY: EMZ		MONITORING DATE:							
										REVIEWED BY: VN		PAGE 4 OF 4							

CLIENT: Fora Developments				PROJECT NO.: CT3488.00				RECORD OF:												
ADDRESS: 2400-2440 Dundas Street West, Toronto								MW106S												
CITY/PROVINCE: ON				NORTHING (m):		EASTING (m):		ELEV. (m) 113.98												
CONTRACTOR: Profile Drilling Inc.				METHOD: Hollow Stem Auger																
BOREHOLE DIAMETER (cm): 15		WELL DIAMETER (cm): 5		SCREEN SLOT #: 10		SAND TYPE: 2		SEALANT TYPE: 2												
SAMPLE TYPE		<input type="checkbox"/> AUGER		<input checked="" type="checkbox"/> DRIVEN		<input checked="" type="checkbox"/> CORING		<input type="checkbox"/> DYNAMIC CONE		<input type="checkbox"/> SHELBY		<input type="checkbox"/> SPLIT SPOON								
GWL (m)	SOIL SYMBOL	SOIL DESCRIPTION	DEPTH (m)	ELEVATION (m)	SHEAR STRENGTH (kPa)				WATER CONTENT (%)				SAMPLE NO.	SAMPLE TYPE	RECOVERY (%)	SV/TOV (ppm or %LEL)	LABORATORY TESTING	WELL INSTALLATION	REMARKS	
					40	80	120	160	PL	W.C.	LL	20								40
		Straight drilled to 5.5mbg to install the monitoring well	0																	
			0.5	113.5																
			1	113																
			1.5	112.5																
			2	112																
			2.5	111.5																
			3	111																
			3.5	110.5																
			4	110																
			4.5	109.5																
			5	109																
				108.5																
		END OF BOREHOLE																		
					LOGGED BY: AH				DRILLING DATE: 06-July-2022											
					INPUT BY: EMZ				MONITORING DATE:											
					REVIEWED BY: VN				PAGE 1 OF 1											

CLIENT: Fora Developments				PROJECT NO.: CT3488.00				RECORD OF: MW107			
ADDRESS: 2400-2440 Dundas Street West, Toronto											
CITY/PROVINCE: ON				NORTHING (m): 4835115.20		EASTING (m): 624776.88		ELEV. (m) 113.74			
CONTRACTOR: Profile Drilling Inc.				METHOD: Hollow Stem Auger + Mud Rotary + Split Spoon Sampling + Rock							
BOREHOLE DIAMETER (cm): 15		WELL DIAMETER (cm): 5		SCREEN SLOT #: 10		SAND TYPE: 2		SEALANT TYPE: 2			
SAMPLE TYPE <input type="checkbox"/> AUGER		<input checked="" type="checkbox"/> DRIVEN		<input checked="" type="checkbox"/> CORING		<input type="checkbox"/> DYNAMIC CONE		<input type="checkbox"/> SHELBY		<input type="checkbox"/> SPLIT SPOON	

GWL (m)	SOIL SYMBOL	SOIL DESCRIPTION	DEPTH (m)	ELEVATION (m)	SHEAR STRENGTH (kPa)	WATER CONTENT (%)	SAMPLE NO.	SAMPLE TYPE	RECOVERY (%)	LABORATORY TESTING	WELL INSTALLATION	REMARKS
					N-VALUE (Blows/300mm)	PL W.C. LL						
		asphaltic concrete (120mm)	0	113.5	24	5	1A		50			Bentonite 50 mm monitoring well was installed. water level measured on ?????, 2022: ????? mbg
		compact, moist, brown gravelly sand (FILL)	0.5	113			1B		70			
		SILTY SAND	1	112.5	11	0.3	2		33	55		
		loose to compact moist brown	1.5	112	6	9	3		50	60		
		dense to very dense	2	111.5		8	4		50	105		
		wet	2.5	111	18							
		grey	3	110.5	47	18	5		50	210		
		dense to very dense	3.5	110		16	6		58	260		
		compact to very dense, moist, grey SANDY SILT	4	109.5	45							
		dense to very dense	4.5	109	68	14	7		58	200		
		dense to very dense	5	108.5		13						
		dense to very dense	5.5	108	44	18	8		58	130		
		dense to very dense	6	107.5	23		9		50	120		
		dense to very dense	6.5	107		21						
		dense to very dense	7	106.5	74		10		42	100		
		dense to very dense	7.5	106								
		dense to very dense	8	105.5								
		dense to very dense	8.5	105								
		dense to very dense	9	104.5								

LOGGED BY: AH	DRILLING DATE: 5 to 11 July-2022
INPUT BY: EMZ	MONITORING DATE:
REVIEWED BY: VN	PAGE 1 OF 5

CLIENT: Fora Developments				PROJECT NO.: CT3488.00				RECORD OF: MW107			
ADDRESS: 2400-2440 Dundas Street West, Toronto											
CITY/PROVINCE: ON				NORTHING (m): 4835115.20		EASTING (m): 624776.88		ELEV. (m) 113.74			
CONTRACTOR: Profile Drilling Inc.				METHOD: Hollow Stem Auger + Mud Rotary + Split Spoon Sampling + Rock							
BOREHOLE DIAMETER (cm): 15		WELL DIAMETER (cm): 5		SCREEN SLOT #: 10		SAND TYPE: 2		SEALANT TYPE: 2			
SAMPLE TYPE <input type="checkbox"/> AUGER		<input checked="" type="checkbox"/> DRIVEN		<input checked="" type="checkbox"/> CORING		<input type="checkbox"/> DYNAMIC CONE		<input type="checkbox"/> SHELBY		<input type="checkbox"/> SPLIT SPOON	


GWL (m)	SOIL SYMBOL	SOIL DESCRIPTION	DEPTH (m)	ELEVATION (m)	SHEAR STRENGTH (kPa)	WATER CONTENT (%)	SAMPLE NO.	SAMPLE TYPE	RECOVERY (%)	SV/TOV (ppm or %LEL)	LABORATORY TESTING	WELL INSTALLATION	REMARKS
					N-VALUE (Blows/300mm)	PL W.C. LL							
					40 80 120 160	20 40 60 80							
		very dense, moist, grey SANDY SILT	9.5	104	53 ▲	17 ■	11		58	75			
		soft, moist, grey CLAYEY SILT	10	103.5									
			10.5	103									
			11	102.5	3 ▲	17 ■	12		50	<5			
		soft to firm, moist, grey CLAYEY SILT trace gravel, trace sand (TILL)	11.5	102									
			12	101.5									
			12.5	101	3 ▲	17 ■	13		100				
			13	100.5									
			13.5	100									
			14	99.5	6 ▲	18 ■	14		56				
			14.5	99									
			15	98.5									
			15.5	98	4 ▲	17 ■	15		89				
			16	97.5									
			16.5	97									
			17	96.5	3 ▲	16 ■	16		67				
			17.5	96									
			18	95.5									
			18.5										

	LOGGED BY: AH		DRILLING DATE: 5 to 11 July-2022	
	INPUT BY: EMZ		MONITORING DATE:	
	REVIEWED BY: VN		PAGE 2 OF 5	

CLIENT: Fora Developments				PROJECT NO.: CT3488.00				RECORD OF: MW107			
ADDRESS: 2400-2440 Dundas Street West, Toronto											
CITY/PROVINCE: ON				NORTHING (m): 4835115.20		EASTING (m): 624776.88		ELEV. (m) 113.74			
CONTRACTOR: Profile Drilling Inc.				METHOD: Hollow Stem Auger + Mud Rotary + Split Spoon Sampling + Rock							
BOREHOLE DIAMETER (cm): 15		WELL DIAMETER (cm): 5		SCREEN SLOT #: 10		SAND TYPE: 2		SEALANT TYPE: 2			
SAMPLE TYPE <input type="checkbox"/> AUGER		<input checked="" type="checkbox"/> DRIVEN		<input checked="" type="checkbox"/> CORING		<input type="checkbox"/> DYNAMIC CONE		<input type="checkbox"/> SHELBY		<input type="checkbox"/> SPLIT SPOON	


GWL (m)	SOIL SYMBOL	SOIL DESCRIPTION	DEPTH (m)	ELEVATION (m)	SHEAR STRENGTH (kPa)	WATER CONTENT (%)	SAMPLE NO.	SAMPLE TYPE	RECOVERY (%)	SV/TOV (ppm or %LEL)	LABORATORY TESTING	WELL INSTALLATION	REMARKS	
					40 80 120 160	▲								PL W.C. LL
					N-VALUE (Blows/300mm)	20 40 60 80								20 40 60 80
		stiff to hard, moist, grey CLAYEY SILT trace gravel, trace sand (TILL)												
			19	94.5			17		100					
			20	93.5	▲ 14		18		78					
			21	92.5			19		67					
			21.5	92	▲ 13		20		56					
			22	91.5			21		67					
			23	90.5	▲ 40		22		28					
			24	90										
			24.5	89.5	▲ 35									
			25	89										
			26	88										
			26.5	87.5	▲ 52									
			27	87										
			27.5	86.5										
			28	86	▲ 46		23		56					

	LOGGED BY: AH		DRILLING DATE: 5 to 11 July-2022	
	INPUT BY: EMZ		MONITORING DATE:	
	REVIEWED BY: VN		PAGE 3 OF 5	

CLIENT: Fora Developments				PROJECT NO.: CT3488.00				RECORD OF: MW107											
ADDRESS: 2400-2440 Dundas Street West, Toronto																			
CITY/PROVINCE: ON				NORTHING (m): 4835115.20		EASTING (m): 624776.88		ELEV. (m) 113.74											
CONTRACTOR: Profile Drilling Inc.				METHOD: Hollow Stem Auger + Mud Rotary + Split Spoon Sampling + Rock															
BOREHOLE DIAMETER (cm): 15		WELL DIAMETER (cm): 5		SCREEN SLOT #: 10		SAND TYPE: 2		SEALANT TYPE: 2											
SAMPLE TYPE <input type="checkbox"/> AUGER		<input checked="" type="checkbox"/> DRIVEN		<input checked="" type="checkbox"/> CORING		<input type="checkbox"/> DYNAMIC CONE		<input type="checkbox"/> SHELBY		<input type="checkbox"/> SPLIT SPOON									
GWL (m)	SOIL SYMBOL	SOIL DESCRIPTION	DEPTH (m)	ELEVATION (m)	SHEAR STRENGTH (kPa)				WATER CONTENT (%)				SAMPLE NO.	SAMPLE TYPE	RECOVERY (%)	SV/TOV (ppm or %LEL)	LABORATORY TESTING	WELL INSTALLATION	REMARKS
					40	80	120	160	PL	W.C.	LL	20							
		hard, moist, grey CLAYEY SILT trace gravel, trace sand (TILL)	28	85.5															
			28.5	85															
			29	84.5	49								24		67				
			29.5	84															
			30	83.5															
			30.5	83	53								25		58				
			31	82.5															
		grey weathered SHALE	31.5	82	50/50								26		38				
		grey SHALE with 3-19cm limestone interbeds highly weathered very intensely fractured moderately hard	32	81.5									RC1						
			32.5	81															
		grey SHALE with 3-19cm limestone interbeds moderately weathered intensely fractured moderately hard	33	80.5									RC2						
			33.5	80															
			34	79.5															
		grey SHALE with 3-19cm limestone interbeds slightly weathered intensely to moderately fractured hard	34.5	79									RC3						UCS at 35.71 mbg: 36.0 MPa
			35	78.5															
			35.5	78															
			36	77.5															UCS at 36.17 mbg: 20.5 MPa
		grey SHALE with 3-19cm limestone interbeds slightly weathered intensely to moderately fractured hard	36.5	77									RC4						UCS at 36.35 mbg: 69.6 MPa
			37																UCS at 36.55 mbg: 36.2 MPa
										LOGGED BY: AH		DRILLING DATE: 5 to 11 July-2022							
										INPUT BY: EMZ		MONITORING DATE:							
										REVIEWED BY: VN		PAGE 4 OF 5							

CLIENT: Fora Developments						PROJECT NO.: CT3488.00						RECORD OF:							
ADDRESS: 2400-2440 Dundas Street West, Toronto												MW107							
CITY/PROVINCE: ON						NORTHING (m): 4835115.20						EASTING (m): 624776.88							
												ELEV. (m) 113.74							
CONTRACTOR: Profile Drilling Inc.						METHOD: Hollow Stem Auger + Mud Rotary + Split Spoon Sampling + Rock													
BOREHOLE DIAMETER (cm): 15				WELL DIAMETER (cm): 5				SCREEN SLOT #: 10				SAND TYPE: 2				SEALANT TYPE: 2			
SAMPLE TYPE		<input type="checkbox"/> AUGER		<input checked="" type="checkbox"/> DRIVEN		<input checked="" type="checkbox"/> CORING		<input type="checkbox"/> DYNAMIC CONE		<input type="checkbox"/> SHELBY		<input type="checkbox"/> SPLIT SPOON							
GWL (m)	SOIL SYMBOL	SOIL DESCRIPTION	DEPTH (m)	ELEVATION (m)	SHEAR STRENGTH (kPa) 40 80 120 160 N-VALUE (Blows/300mm)	WATER CONTENT (%) PL W.C. LL	SAMPLE NO.	SAMPLE TYPE	RECOVERY (%)	SV/TOV (ppm or %LEL)	LABORATORY TESTING	WELL INSTALLATION	REMARKS						
		grey SHALE with 3-19cm limestone interbeds slightly weathered intensely to moderately fractured hard END OF BOREHOLE	76.5 37.5																
<div style="display: flex; justify-content: space-between;"> LOGGED BY: AH DRILLING DATE: 5 to 11 July-2022 </div> <div style="display: flex; justify-content: space-between;"> INPUT BY: EMZ MONITORING DATE: </div> <div style="display: flex; justify-content: space-between;"> REVIEWED BY: VN PAGE 5 OF 5 </div>																			

CLIENT: Fora Developments				PROJECT NO.: CT3488.00				RECORD OF:												
ADDRESS: 2400-2440 Dundas Street West, Toronto								MW107S												
CITY/PROVINCE: ON				NORTHING (m):		EASTING (m):		ELEV. (m) 113.74												
CONTRACTOR: Profile Drilling Inc.				METHOD: Hollow Stem Auger																
BOREHOLE DIAMETER (cm): 15		WELL DIAMETER (cm): 5		SCREEN SLOT #: 10		SAND TYPE: 2		SEALANT TYPE: 2												
SAMPLE TYPE		<input type="checkbox"/> AUGER		<input checked="" type="checkbox"/> DRIVEN		<input checked="" type="checkbox"/> CORING		<input type="checkbox"/> DYNAMIC CONE		<input type="checkbox"/> SHELBY		<input type="checkbox"/> SPLIT SPOON								
GWL (m)	SOIL SYMBOL	SOIL DESCRIPTION	DEPTH (m)	ELEVATION (m)	SHEAR STRENGTH (kPa)				WATER CONTENT (%)				SAMPLE NO.	SAMPLE TYPE	RECOVERY (%)	SV/TOV (ppm or %LEL)	LABORATORY TESTING	WELL INSTALLATION	REMARKS	
					40	80	120	160	PL	W.C.	LL	20								40
		Straight drilled to 5.5mbg to install the monitoring well	0	113.5																Bentonite
			0.5	113																50 mm monitoring well was installed. water level measured on
			1	112.5																?????, 2022:
			1.5	112																????? mbg
			2	111.5																Sand
			2.5	111																Screen + Sand
			3	110.5																
			3.5	110																
			4	109.5																
			4.5	109																
			5	108.5																
		END OF BOREHOLE																		



LOGGED BY: AH

INPUT BY: EMZ

REVIEWED BY: VN

DRILLING DATE: 11-July-2022

MONITORING DATE:

PAGE 1 OF 1

CLIENT: Fora Developments				PROJECT NO.: CT3488.00				RECORD OF: MW108			
ADDRESS: 2400-2440 Dundas Street West, Toronto											
CITY/PROVINCE: ON				NORTHING (m): 4835134.68		EASTING (m): 624751.79		ELEV. (m) 113.84			
CONTRACTOR: Profile Drilling Inc.				METHOD: Hollow Stem Auger + Mud Rotary + Split Spoon Sampling							
BOREHOLE DIAMETER (cm): 15		WELL DIAMETER (cm): 5		SCREEN SLOT #: 10		SAND TYPE: 2		SEALANT TYPE: 2			
SAMPLE TYPE <input type="checkbox"/> AUGER		<input checked="" type="checkbox"/> DRIVEN		<input checked="" type="checkbox"/> CORING		<input type="checkbox"/> DYNAMIC CONE		<input type="checkbox"/> SHELBY		<input type="checkbox"/> SPLIT SPOON	

GWL (m)	SOIL SYMBOL	SOIL DESCRIPTION	DEPTH (m)	ELEVATION (m)	SHEAR STRENGTH (kPa)		WATER CONTENT (%)			SAMPLE NO.	SAMPLE TYPE	RECOVERY (%)	SV/TOV (ppm or %LEL)	LABORATORY TESTING	WELL INSTALLATION	REMARKS
					N-VALUE (Blows/300mm)		PL W.C. LL									
					40	80	20	40	60							
		asphaltic concrete (110mm)	0													Bentonite
		compact to very dense, moist, brown gravelly sand trace asphalt (FILL)	0.5	113.5	24		7			1		50	100			50 mm monitoring well was installed. water level measured on ?????, 2022: ????? mbg
			1	113	52/200		5			2		33	95			
		compact, moist, brown SANDY SILT	1.5	112.5												
			2	112	15		12			3		50	145			
		SAND some silt, trace clay moist brown	2.5	111.5			19									
		compact	3	111	17					4		50	250			
			3.5	110.5	20		19			5		50	510			
		wet	4	110	46		18			6		58	380			
		dense to very dense grey	4.5	109.5												
			5	109	82/275		17			7		58	750			
		dense to very dense, moist, grey SILT trace sand, some clay	5.5	108.5	50		12			8		58	260			
			6	108												
			6.5	107.5	49		16			9		50				
		firm, wet, grey CLAYEY SILT trace sand	7	107												
			7.5	106.5												
			8	106	6		23			10		42	70			
		very dense, moist, grey SILTY SAND	8.5	105.5												
			9	105												

LOGGED BY: AH	DRILLING DATE: 12&13&14-July-2022
INPUT BY: EMZ	MONITORING DATE:
REVIEWED BY: VN	PAGE 1 OF 4

CLIENT: Fora Developments				PROJECT NO.: CT3488.00				RECORD OF: MW108			
ADDRESS: 2400-2440 Dundas Street West, Toronto											
CITY/PROVINCE: ON				NORTHING (m): 4835134.68		EASTING (m): 624751.79		ELEV. (m) 113.84			
CONTRACTOR: Profile Drilling Inc.				METHOD: Hollow Stem Auger + Mud Rotary + Split Spoon Sampling							
BOREHOLE DIAMETER (cm): 15		WELL DIAMETER (cm): 5		SCREEN SLOT #: 10		SAND TYPE: 2		SEALANT TYPE: 2			
SAMPLE TYPE <input type="checkbox"/> AUGER		<input checked="" type="checkbox"/> DRIVEN		<input checked="" type="checkbox"/> CORING		<input type="checkbox"/> DYNAMIC CONE		<input type="checkbox"/> SHELBY		<input type="checkbox"/> SPLIT SPOON	

GWL (m)	SOIL SYMBOL	SOIL DESCRIPTION	DEPTH (m)	ELEVATION (m)	SHEAR STRENGTH (kPa)	WATER CONTENT (%)	SAMPLE NO.	SAMPLE TYPE	RECOVERY (%)	SV/TOV (ppm or %LEL)	LABORATORY TESTING	WELL INSTALLATION	REMARKS
					N-VALUE (Blows/300mm)	PL W.C. LL							
					40 80 120 160	20 40 60 80							
		very dense, moist, grey SILTY SAND	9.5	104.5	63	15	11		58	55			
		compact, moist, grey SILT trace sand, some clay	10	104									
			10.5	103.5									
			11	103	23	15	12		50	<5			
		moist, grey CLAYEY SILT trace gravel, trace to some sand (TILL)	11.5	102.5									
			12	102									
			12.5	101.5	9	16	13		100				
			13	101									
		firm to stiff	13.5	100.5									
			14	100	4	17	14		56				
			14.5	99.5									
			15	99									
		soft	15.5	98.5	3	17	15		89				
			16	98									
			16.5	97.5									
			17	97	10	16	16		67				
			17.5	96.5									
		stiff	18	96									
			18.5	95.5									

	LOGGED BY: AH		DRILLING DATE: 12&13&14-July-2022	
	INPUT BY: EMZ		MONITORING DATE:	
	REVIEWED BY: VN		PAGE 2 OF 4	

CLIENT: Fora Developments				PROJECT NO.: CT3488.00				RECORD OF: MW108			
ADDRESS: 2400-2440 Dundas Street West, Toronto											
CITY/PROVINCE: ON				NORTHING (m): 4835134.68		EASTING (m): 624751.79		ELEV. (m) 113.84			
CONTRACTOR: Profile Drilling Inc.				METHOD: Hollow Stem Auger + Mud Rotary + Split Spoon Sampling							
BOREHOLE DIAMETER (cm): 15		WELL DIAMETER (cm): 5		SCREEN SLOT #: 10		SAND TYPE: 2		SEALANT TYPE: 2			
SAMPLE TYPE <input type="checkbox"/> AUGER		<input checked="" type="checkbox"/> DRIVEN		<input checked="" type="checkbox"/> CORING		<input type="checkbox"/> DYNAMIC CONE		<input type="checkbox"/> SHELBY		<input type="checkbox"/> SPLIT SPOON	

GWL (m)	SOIL SYMBOL	SOIL DESCRIPTION	DEPTH (m)	ELEVATION (m)	SHEAR STRENGTH (kPa)	WATER CONTENT (%)	SAMPLE NO.	SAMPLE TYPE	RECOVERY (%)	SV/TOV (ppm or %LEL)	LABORATORY TESTING	WELL INSTALLATION	REMARKS	
					N-VALUE (Blows/300mm)	PL W.C. LL								
					20 40 60 80	20 40 60 80								
		firm to hard, moist, grey CLAYEY SILT trace gravel, trace sand (TILL)												
			19	95				17		100				
			19.5	94.5										
			20	94	▲ 9		■ 16	18		78				
			20.5	93.5										
			21	93										
			21.5	92.5	▲ 7		■ 13	19		67				
			22	92										
			22.5	91.5										
			23	91	▲ 29		■ 11	20		56				
			23.5	90.5										
			24	90										
			24.5	89.5	▲ 49		■ 10	21		67				
			25	89										
			25.5	88.5										
			26	88	▲ 29		■ 10	22		28				
			26.5	87.5										
			27	87										
			27.5	86.5	▲ 40		■ 9	23		56				

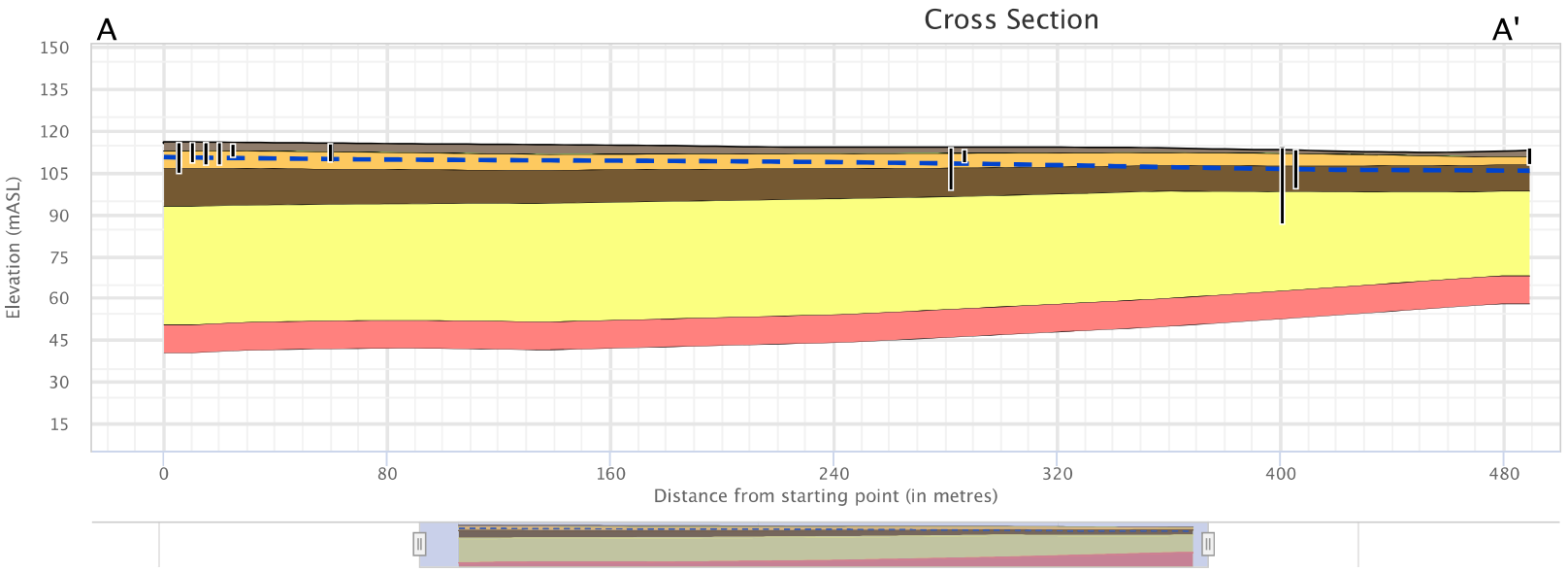
	LOGGED BY: AH		DRILLING DATE: 12&13&14-July-2022	
	INPUT BY: EMZ		MONITORING DATE:	
	REVIEWED BY: VN		PAGE 3 OF 4	

CLIENT: Fora Developments							PROJECT NO.: CT3488.00						RECORD OF: MW108				
ADDRESS: 2400-2440 Dundas Street West, Toronto																	
CITY/PROVINCE: ON						NORTHING (m): 4835134.68				EASTING (m): 624751.79				ELEV. (m) 113.84			
CONTRACTOR: Profile Drilling Inc.						METHOD: Hollow Stem Auger + Mud Rotary + Split Spoon Sampling											
BOREHOLE DIAMETER (cm): 15				WELL DIAMETER (cm): 5		SCREEN SLOT #: 10		SAND TYPE: 2				SEALANT TYPE: 2					
SAMPLE TYPE		<input type="checkbox"/> AUGER		<input checked="" type="checkbox"/> DRIVEN		<input checked="" type="checkbox"/> CORING		<input type="checkbox"/> DYNAMIC CONE		<input type="checkbox"/> SHELBY		<input type="checkbox"/> SPLIT SPOON					
GWL (m)	SOIL SYMBOL	SOIL DESCRIPTION	DEPTH (m)	ELEVATION (m)	SHEAR STRENGTH (kPa) ▲ N-VALUE (Blows/300mm)	WATER CONTENT (%) PL W.C. LL				SAMPLE NO.	SAMPLE TYPE	RECOVERY (%)	SV/OV (ppm or % LEL)	LABORATORY TESTING	WELL INSTALLATION	REMARKS	
	[Pattern]	hard, moist, grey CLAYEY SILT trace gravel, trace sand (TILL)	28	86	68 ▲							24	[Pattern]	67			
			28.5	85.5													
			29	85													
			29.5	84.5													
			30	84													
			30.5	83.5													
			31	83	76 ▲							25	[Pattern]	58			
			31.5	82.5													
			32	82													
		grey weathered SHALE END OF BOREHOLE			50/50 ▲							26	[Pattern]	38			

CLIENT: Fora Developments					PROJECT NO.: CT3488.00					RECORD OF: MW109									
ADDRESS: 2400-2440 Dundas Street West, Toronto																			
CITY/PROVINCE: ON				NORTHING (m): 4835148.20				EASTING (m): 624759.59			ELEV. (m) 113.92								
CONTRACTOR: Profile Drilling Inc.					METHOD: Hollow Stem Auger + Split Spoon Sampling														
BOREHOLE DIAMETER (cm): 15			WELL DIAMETER (cm): 5		SCREEN SLOT #: 10		SAND TYPE: 2			SEALANT TYPE: 2									
SAMPLE TYPE		AUGER		DRIVEN		CORING		DYNAMIC CONE		SHELBY		SPLIT SPOON							
GWL (m)	SOIL SYMBOL	SOIL DESCRIPTION	DEPTH (m)	ELEVATION (m)	SHEAR STRENGTH (kPa)				WATER CONTENT (%)				SAMPLE NO.	SAMPLE TYPE	RECOVERY (%)	SV/TOV (ppm or %LEL)	LABORATORY TESTING	WELL INSTALLATION	REMARKS
					N-VALUE (Blows/300mm)				PL W.C. LL										
		asphaltic concrete (120mm) compact, moist, brown silty sand trace gravel, trace asphalt (FILL)	0		23									1	58	55			Bentonite
		loose to compact, brown SILTY SAND	0.5	113.5	14									2	50	75			50 mm monitoring well was installed. water level measured on ??, 2022: ????? mbg
			1	113															
			1.5	112.5	17									3	50	115			
		moist	2	112															
			2.5	111.5	27									4	58	360			Sand
			3	111															Screen + Sand
			3.5	110.5	9									5	50	165			
			4	110															
		compact to dense, moist, grey SANDY SILT	4	110	43									6	58	270			
			4.5	109.5															
			5	109	32									7	50	210			
			5.5	108.5															
			6	108	13									8	50	90			
			6.5	107.5	36									9	50	115			
		END OF BOREHOLE																	
					LOGGED BY: AH					DRILLING DATE: 14-July-2022									
					INPUT BY: EMZ					MONITORING DATE:									
					REVIEWED BY: VN					PAGE 1 OF 1									

Appendix C

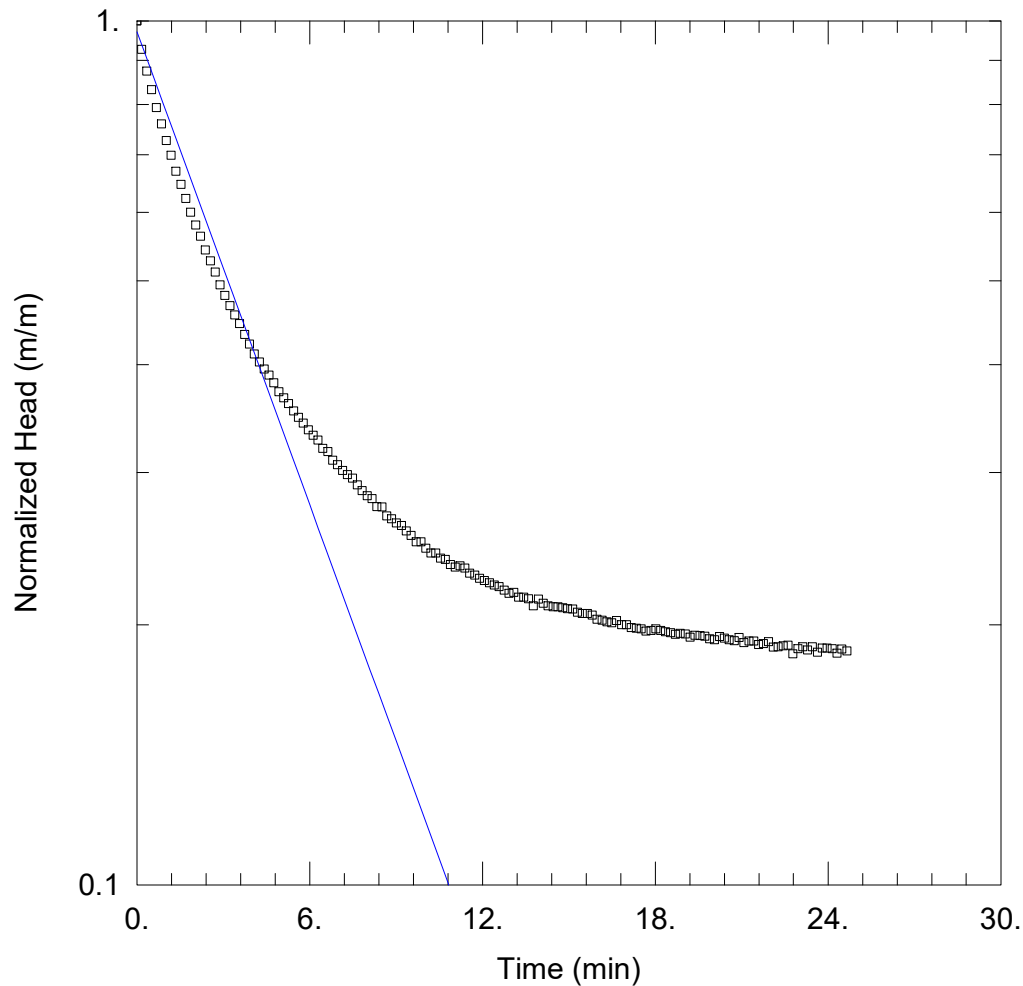
ORMGP Cross Section



- Ground Surface
- Water Table
- Undifferentiated Upper Sediments
- Halton Till (or equiv. upper till)
- Oak Ridges Moraine (or equiv. upper aquifer)
- Channel Silt Aquitard
- Channel Sand Aquifer
- Upper Newmarket Till
- Inter-Newmarket Sediment
- Lower Newmarket Till
- Thorncliffe Fm.
- Sunnybrook Drift (or equiv. lower aquitard)
- Scarborough Fm. (or equiv. lower aquitard)
- Bedrock
- Wells

Appendix D

Hydraulic Conductivity Analysis



WELL TEST ANALYSIS

Data Set: C:\...\MW102Test1.aqt
 Date: 09/30/22

Time: 14:36:14

PROJECT INFORMATION

Company: GEMS
 Project: 22-1465
 Location: 2400 Dundas
 Test Well: MW-102
 Test Date: 22/09/28

AQUIFER DATA

Saturated Thickness: 29.02 m

Anisotropy Ratio (K_z/K_r): 1.

WELL DATA (MW-102)

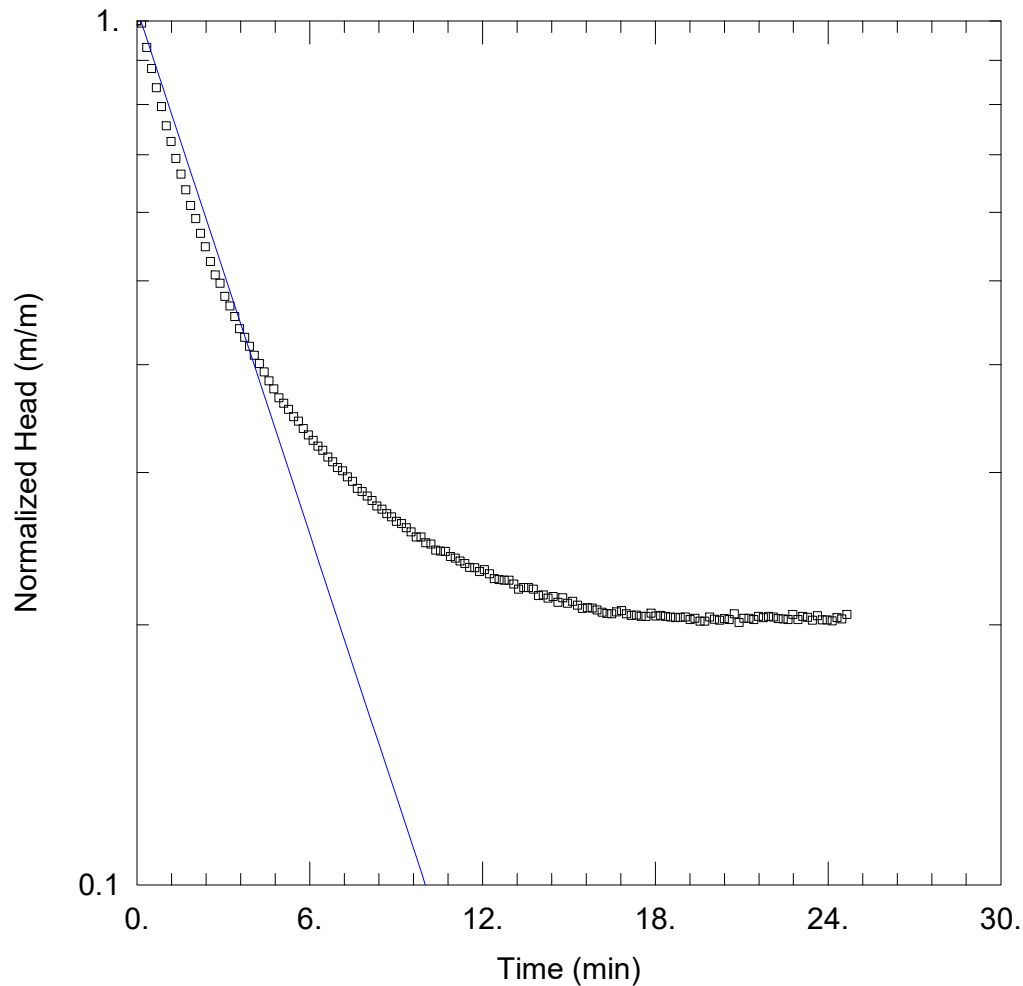
Initial Displacement: 0.4278 m
 Total Well Penetration Depth: 4.025 m
 Casing Radius: 0.026 m

Static Water Column Height: 4.025 m
 Screen Length: 3. m
 Well Radius: 0.0254 m

SOLUTION

Aquifer Model: Unconfined
 $K = 1.881E-6$ m/sec

Solution Method: Hvorslev
 $y_0 = 0.4156$ m



WELL TEST ANALYSIS

Data Set: C:\...\MW102Test2.aqt
Date: 09/30/22

Time: 14:37:07

PROJECT INFORMATION

Company: GEMS
Project: 22-1465
Location: 2400 Dundas
Test Well: MW-102
Test Date: 22/09/28

AQUIFER DATA

Saturated Thickness: 29.02 m

Anisotropy Ratio (K_z/K_r): 1.

WELL DATA (MW-102)

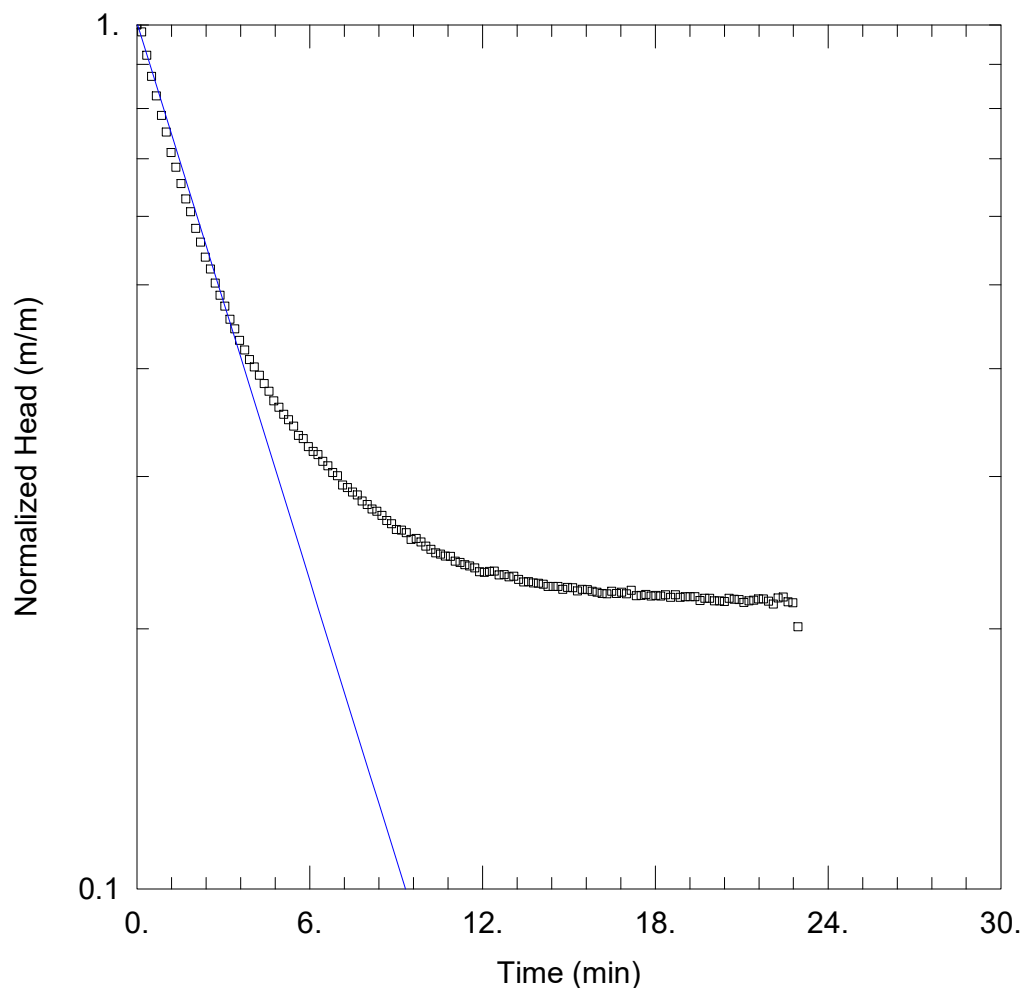
Initial Displacement: 0.4788 m
Total Well Penetration Depth: 4.025 m
Casing Radius: 0.026 m

Static Water Column Height: 4.025 m
Screen Length: 3. m
Well Radius: 0.0254 m

SOLUTION

Aquifer Model: Unconfined
 $K = 2.087E-6$ m/sec

Solution Method: Hvorslev
 $y_0 = 0.4942$ m



WELL TEST ANALYSIS

Data Set: C:\...\MW102Test3.aqt

Date: 09/30/22

Time: 14:38:58

PROJECT INFORMATION

Company: GEMS

Project: 22-1465

Location: 2400 Dundas

Test Well: MW-102

Test Date: 22/09/28

AQUIFER DATA

Saturated Thickness: 29.02 m

Anisotropy Ratio (K_z/K_r): 1.

WELL DATA (MW-102)

Initial Displacement: 0.4844 m

Static Water Column Height: 4.025 m

Total Well Penetration Depth: 4.025 m

Screen Length: 3. m

Casing Radius: 0.026 m

Well Radius: 0.0254 m

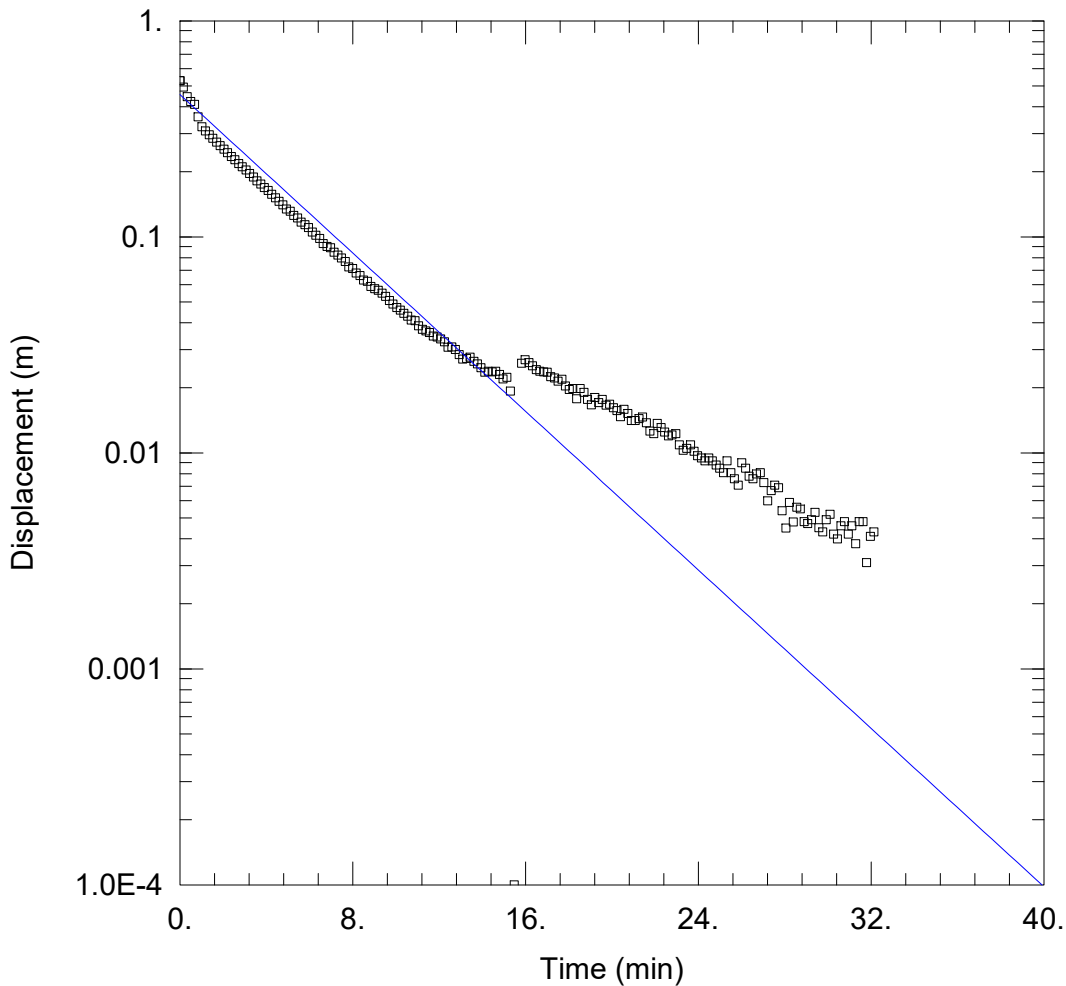
SOLUTION

Aquifer Model: Unconfined

Solution Method: Hvorslev

$K = 2.219E-6$ m/sec

$y_0 = 0.4875$ m



WELL TEST ANALYSIS

Data Set: C:\...\MW104Test1.aqt
 Date: 09/30/22

Time: 14:39:17

PROJECT INFORMATION

Company: GEMS
 Project: 22-1465
 Location: 2400 Dundas
 Test Well: MW-104
 Test Date: 22/09/28

AQUIFER DATA

Saturated Thickness: 28.85 m

Anisotropy Ratio (K_z/K_r): 1.

WELL DATA (MW-104)

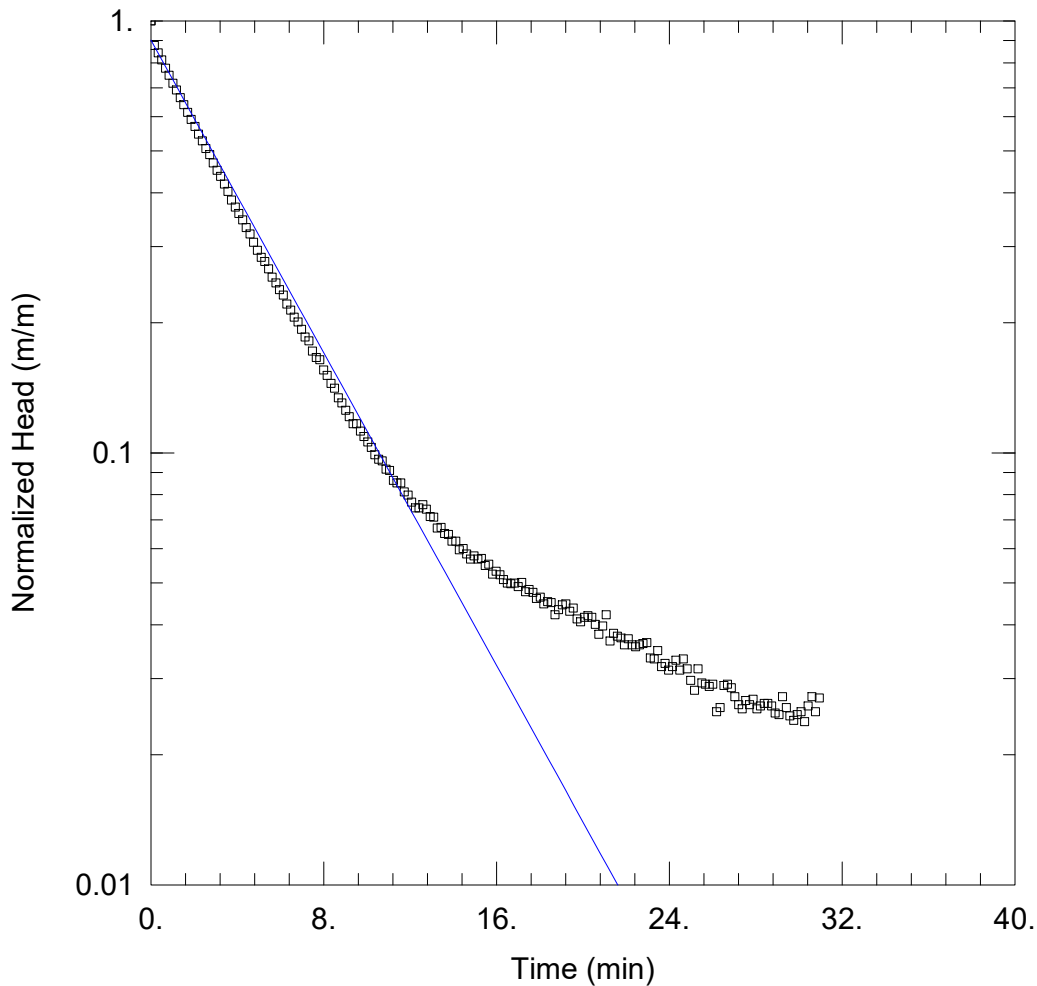
Initial Displacement: 0.5292 m
 Total Well Penetration Depth: 3.93 m
 Casing Radius: 0.026 m

Static Water Column Height: 3.93 m
 Screen Length: 3.1 m
 Well Radius: 0.0254 m

SOLUTION

Aquifer Model: Unconfined
 $K = 1.842E-6$ m/sec

Solution Method: Hvorslev
 $y_0 = 0.4553$ m



WELL TEST ANALYSIS

Data Set: C:\...\MW104Test2.aqt
 Date: 09/30/22

Time: 14:39:36

PROJECT INFORMATION

Company: GEMS
 Project: 22-1465
 Location: 2400 Dundas
 Test Well: MW-104
 Test Date: 22/09/28

AQUIFER DATA

Saturated Thickness: 28.85 m

Anisotropy Ratio (K_z/K_r): 1.

WELL DATA (MW-104)

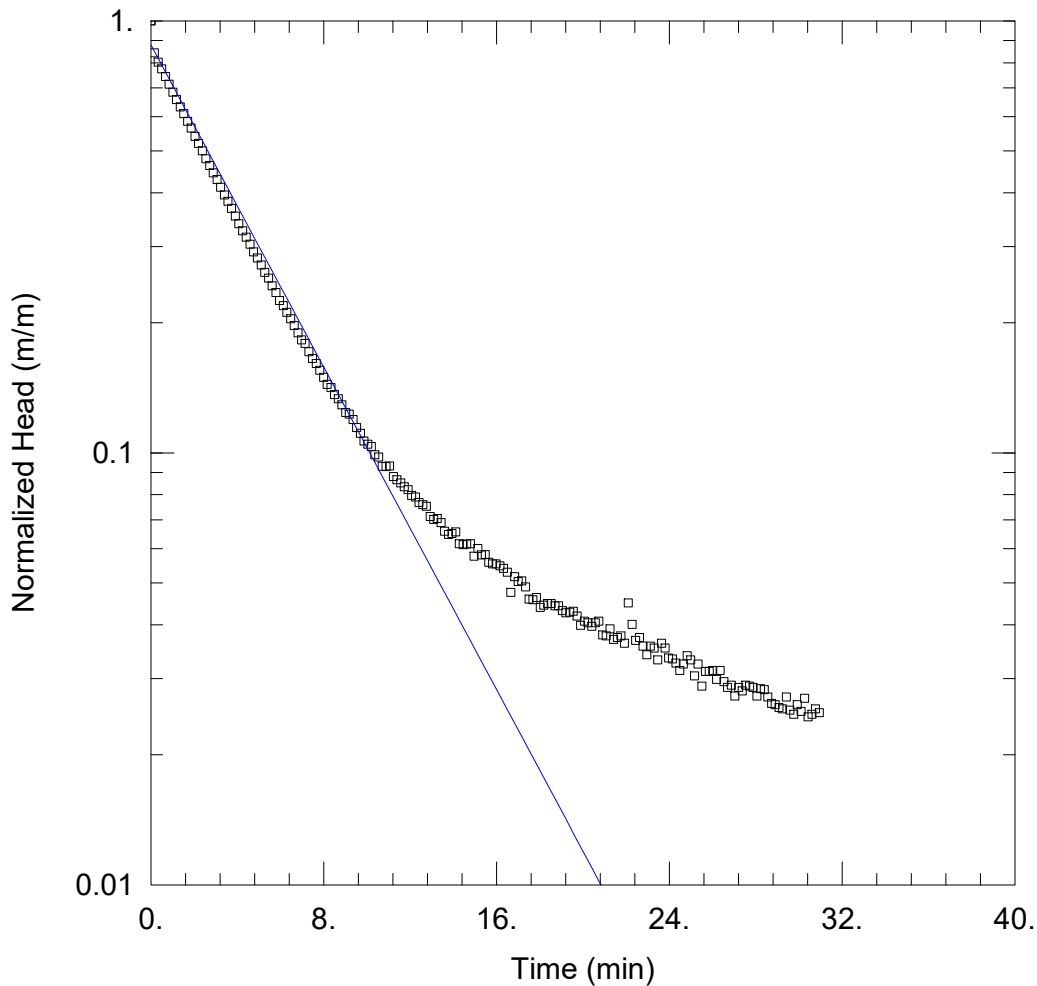
Initial Displacement: 0.5283 m
 Total Well Penetration Depth: 3.93 m
 Casing Radius: 0.026 m

Static Water Column Height: 3.93 m
 Screen Length: 3.1 m
 Well Radius: 0.0254 m

SOLUTION

Aquifer Model: Unconfined
 $K = 1.818E-6$ m/sec

Solution Method: Hvorslev
 $y_0 = 0.4766$ m



WELL TEST ANALYSIS

Data Set: C:\...\MW104Test3.aqt
 Date: 09/30/22

Time: 14:39:54

PROJECT INFORMATION

Company: GEMS
 Project: 22-1465
 Location: 2400 Dundas
 Test Well: MW-104
 Test Date: 22/09/28

AQUIFER DATA

Saturated Thickness: 28.85 m

Anisotropy Ratio (K_z/K_r): 1.

WELL DATA (MW-104)

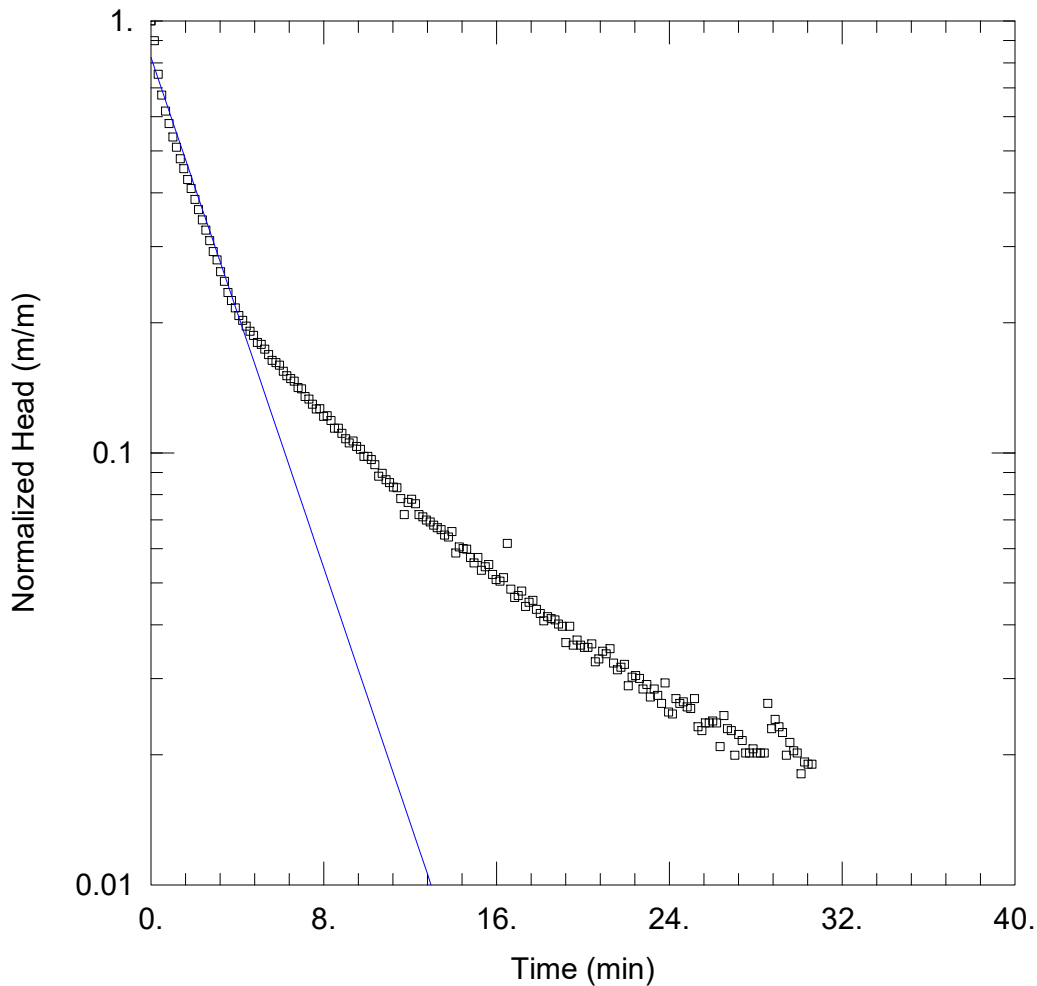
Initial Displacement: 0.5516 m
 Total Well Penetration Depth: 3.93 m
 Casing Radius: 0.026 m

Static Water Column Height: 3.93 m
 Screen Length: 3.1 m
 Well Radius: 0.0254 m

SOLUTION

Aquifer Model: Unconfined
 $K = 1.875E-6$ m/sec

Solution Method: Hvorslev
 $y_0 = 0.4853$ m



WELL TEST ANALYSIS

Data Set: C:\...\MW105Test1.aqt
 Date: 09/30/22

Time: 14:40:18

PROJECT INFORMATION

Company: GEMS
 Project: 22-1465
 Location: 2400 Dundas
 Test Well: MW-105
 Test Date: 22/09/28

AQUIFER DATA

Saturated Thickness: 8.915 m

Anisotropy Ratio (K_z/K_r): 1.

WELL DATA (MW-105)

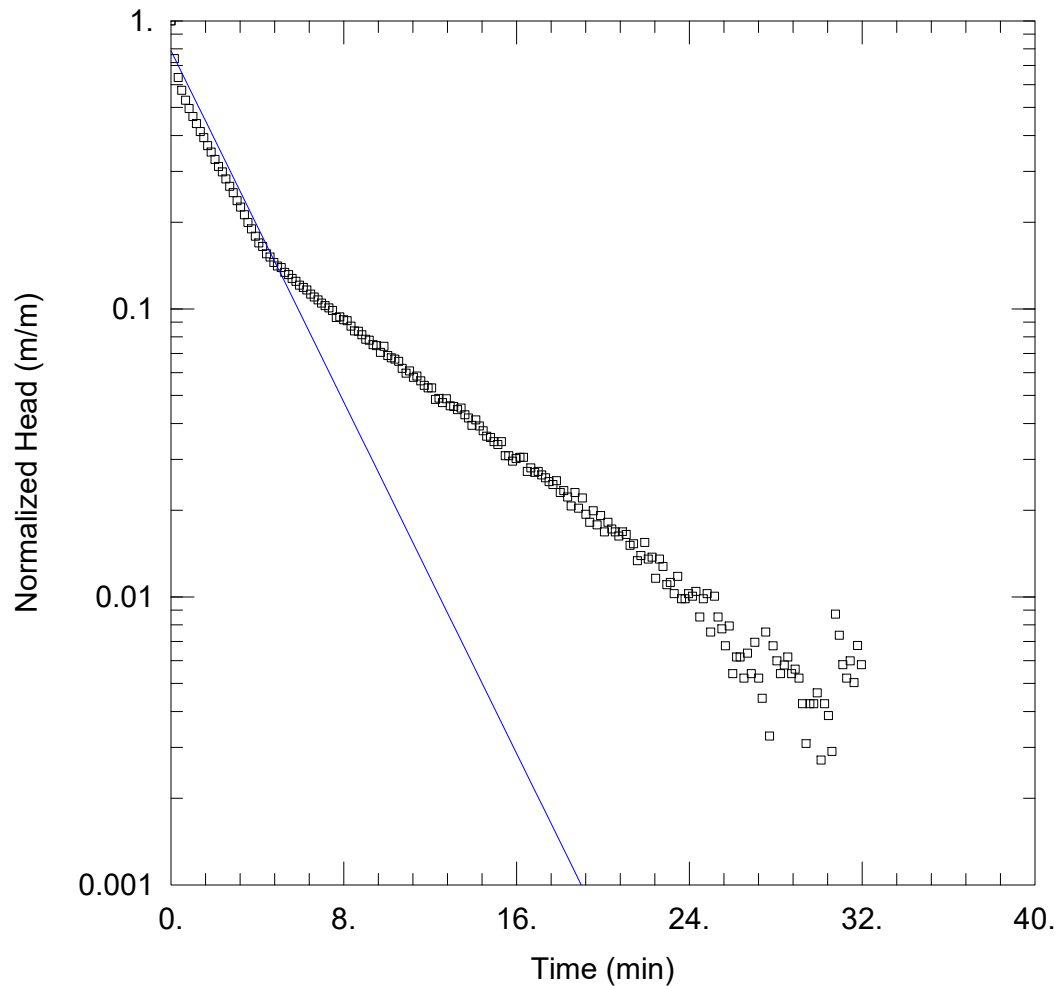
Initial Displacement: 0.4261 m
 Total Well Penetration Depth: 3. m
 Casing Radius: 0.026 m

Static Water Column Height: 2.285 m
 Screen Length: 3. m
 Well Radius: 0.0254 m

SOLUTION

Aquifer Model: Unconfined
 $K = 3.045E-6$ m/sec

Solution Method: Hvorslev
 $y_0 = 0.3503$ m



WELL TEST ANALYSIS

Data Set: C:\...\MW105Test2.aqt
 Date: 09/30/22

Time: 14:40:56

PROJECT INFORMATION

Company: GEMS
 Project: 22-1465
 Location: 2400 Dundas
 Test Well: MW-105
 Test Date: 22/09/28

AQUIFER DATA

Saturated Thickness: 8.915 m

Anisotropy Ratio (K_z/K_r): 1.

WELL DATA (MW-105)

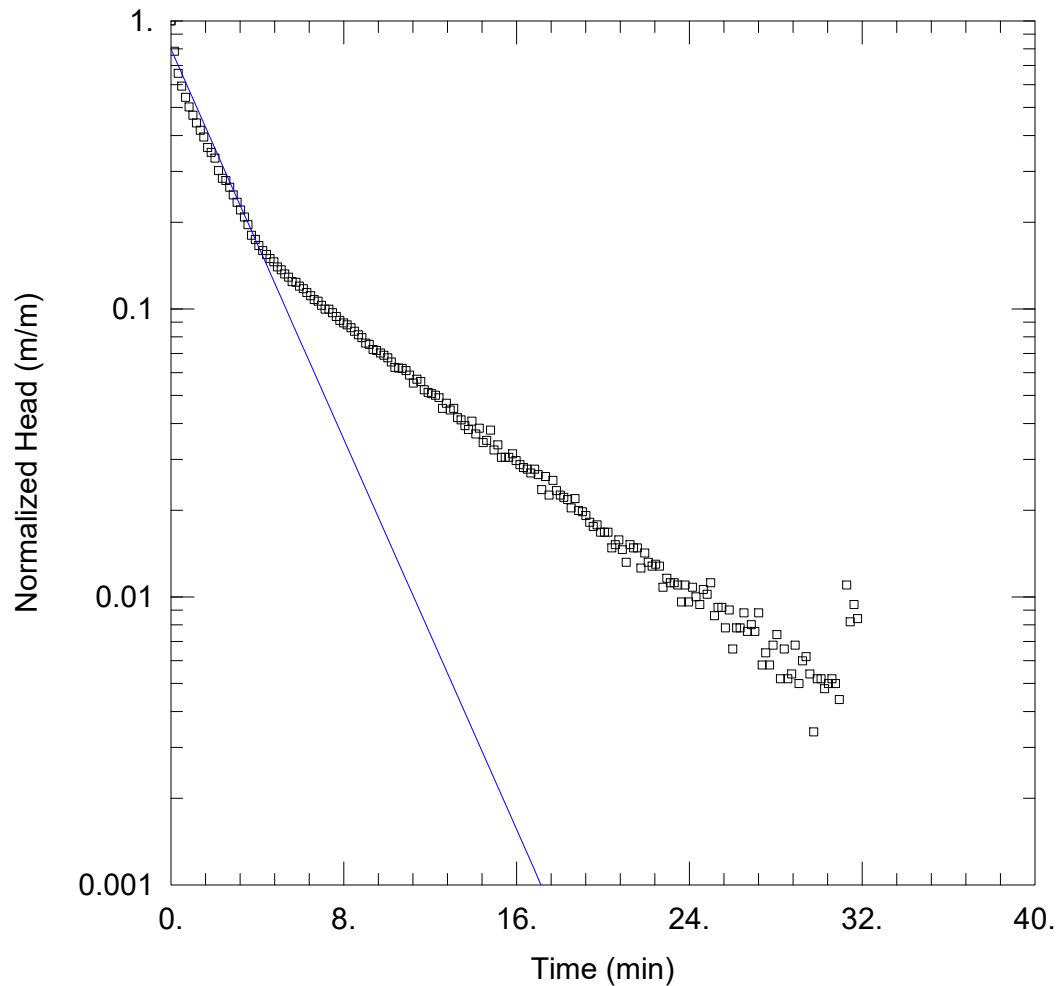
Initial Displacement: 0.5166 m
 Total Well Penetration Depth: 3. m
 Casing Radius: 0.026 m

Static Water Column Height: 2.285 m
 Screen Length: 3. m
 Well Radius: 0.0254 m

SOLUTION

Aquifer Model: Unconfined
 $K = \underline{3.145E-6}$ m/sec

Solution Method: Hvorslev
 $y_0 = \underline{0.4069}$ m



WELL TEST ANALYSIS

Data Set: C:\...\MW105Test3.aqt

Date: 09/30/22

Time: 14:41:40

PROJECT INFORMATION

Company: GEMS

Project: 22-1465

Location: 2400 Dundas

Test Well: MW-105

Test Date: 22/09/28

AQUIFER DATA

Saturated Thickness: 8.915 m

Anisotropy Ratio (K_z/K_r): 1.

WELL DATA (MW-105)

Initial Displacement: 0.5003 m

Static Water Column Height: 2.285 m

Total Well Penetration Depth: 3. m

Screen Length: 3. m

Casing Radius: 0.026 m

Well Radius: 0.0254 m

SOLUTION

Aquifer Model: Unconfined

Solution Method: Hvorslev

$K = 3.492E-6$ m/sec

$y_0 = 0.399$ m

Appendix E

Water Quality Analysis



Your Project #: 22-1465
Site Location: 2400-2440 DUNDAS STREET WEST
Your C.O.C. #: 891383-02-01

Attention: Mike Francis

Groundwater Environmental Management Services Inc.
8800 Dufferin St
Suite 303
Concord, ON
CANADA L4K 0C5

Report Date: 2022/09/13
Report #: R7294025
Version: 1 - Final

CERTIFICATE OF ANALYSIS

BUREAU VERITAS JOB #: C2P3082

Received: 2022/09/02, 16:02

Sample Matrix: Water
Samples Received: 1

Analyses	Quantity	Date Extracted	Date Analyzed	Laboratory Method	Analytical Method
Sewer Use By-Law Semivolatile Organics	1	2022/09/08	2022/09/09	CAM SOP 00301	EPA 8270 m
Biochemical Oxygen Demand (BOD)	1	2022/09/03	2022/09/08	CAM SOP-00427	SM 23 5210B m
Chromium (VI) in Water	1	N/A	2022/09/06	CAM SOP-00436	EPA 7199 m
Total Cyanide	1	2022/09/06	2022/09/06	CAM SOP-00457	OMOE E3015 5 m
Fluoride	1	2022/09/06	2022/09/07	CAM SOP-00449	SM 23 4500-F C m
Mercury in Water by CVAA	1	2022/09/07	2022/09/07	CAM SOP-00453	EPA 7470A m
Total Metals Analysis by ICPMS	1	N/A	2022/09/07	CAM SOP-00447	EPA 6020B m
E.coli, (CFU/100mL)	1	N/A	2022/09/02	CAM SOP-00552	
Total Nonylphenol in Liquids by HPLC	1	2022/09/08	2022/09/09	CAM SOP-00313	In-house Method
Nonylphenol Ethoxylates in Liquids: HPLC	1	2022/09/08	2022/09/09	CAM SOP-00313	In-house Method
Animal and Vegetable Oil and Grease	1	N/A	2022/09/06	CAM SOP-00326	EPA1664B m,SM5520B m
Total Oil and Grease	1	2022/09/06	2022/09/06	CAM SOP-00326	EPA1664B m,SM5520B m
Polychlorinated Biphenyl in Water	1	2022/09/06	2022/09/07	CAM SOP-00309	EPA 8082A m
pH	1	2022/09/06	2022/09/07	CAM SOP-00413	SM 4500H+ B m
Phenols (4AAP)	1	N/A	2022/09/07	CAM SOP-00444	OMOE E3179 m
Total Kjeldahl Nitrogen in Water	1	2022/09/06	2022/09/08	CAM SOP-00938	OMOE E3516 m
Total PAHs (1)	1	N/A	2022/09/12	CAM SOP - 00301	
Mineral/Synthetic O & G (TPH Heavy Oil) (2)	1	2022/09/06	2022/09/06	CAM SOP-00326	EPA1664B m,SM5520F m
Total Suspended Solids	1	2022/09/07	2022/09/08	CAM SOP-00428	SM 23 2540D m
Volatile Organic Compounds in Water	1	N/A	2022/09/06	CAM SOP-00228	EPA 8260C m

Remarks:

Bureau Veritas is accredited to ISO/IEC 17025 for specific parameters on scopes of accreditation. Unless otherwise noted, procedures used by Bureau Veritas are based upon recognized Provincial, Federal or US method compendia such as CCME, MELCC, EPA, APHA.

All work recorded herein has been done in accordance with procedures and practices ordinarily exercised by professionals in Bureau Veritas' profession using accepted testing methodologies, quality assurance and quality control procedures (except where otherwise agreed by the client and Bureau Veritas in writing). All data is in statistical control and has met quality control and method performance criteria unless otherwise noted. All method blanks are reported; unless indicated otherwise, associated sample data are not blank corrected. Where applicable, unless otherwise noted, Measurement Uncertainty has not been accounted for when stating conformity to the referenced standard.



Your Project #: 22-1465
Site Location: 2400-2440 DUNDAS STREET WEST
Your C.O.C. #: 891383-02-01

Attention: Mike Francis

Groundwater Environmental Management Services Inc.
8800 Dufferin St
Suite 303
Concord, ON
CANADA L4K 0C5

Report Date: 2022/09/13
Report #: R7294025
Version: 1 - Final

CERTIFICATE OF ANALYSIS

BUREAU VERITAS JOB #: C2P3082

Received: 2022/09/02, 16:02

Bureau Veritas liability is limited to the actual cost of the requested analyses, unless otherwise agreed in writing. There is no other warranty expressed or implied. Bureau Veritas has been retained to provide analysis of samples provided by the Client using the testing methodology referenced in this report. Interpretation and use of test results are the sole responsibility of the Client and are not within the scope of services provided by Bureau Veritas, unless otherwise agreed in writing. Bureau Veritas is not responsible for the accuracy or any data impacts, that result from the information provided by the customer or their agent.

Solid sample results, except biota, are based on dry weight unless otherwise indicated. Organic analyses are not recovery corrected except for isotope dilution methods.

Results relate to samples tested. When sampling is not conducted by Bureau Veritas, results relate to the supplied samples tested.

This Certificate shall not be reproduced except in full, without the written approval of the laboratory.

Reference Method suffix "m" indicates test methods incorporate validated modifications from specific reference methods to improve performance.

* RPDs calculated using raw data. The rounding of final results may result in the apparent difference.

(1) Total PAHs include only those PAHs specified in the sewer use by-law.

(2) Note: TPH (Heavy Oil) is equivalent to Mineral / Synthetic Oil & Grease

Encryption Key

Please direct all questions regarding this Certificate of Analysis to your Project Manager.

Jolanta Goralczyk, Project Manager

Email: Jolanta.Goralczyk@bureauveritas.com

Phone# (905)817-5751

=====

Bureau Veritas has procedures in place to guard against improper use of the electronic signature and have the required "signatories", as per ISO/IEC 17025, signing the reports. For Service Group specific validation please refer to the Validation Signature Page.



TORONTO SANITARY&STORM SEWER (100-2016)

Bureau Veritas ID				TQC848		
Sampling Date				2022/09/02 10:00		
	UNITS	Criteria	Criteria-2	DS MW101 2400-2440 DUNDAS STREET WEST	RDL	QC Batch
Calculated Parameters						
Total Animal/Vegetable Oil and Grease	mg/L	-	150	ND	0.50	8204360
Inorganics						
Total BOD	mg/L	15	300	ND	2	8205870
Fluoride (F-)	mg/L	-	10	0.12	0.10	8208618
Total Kjeldahl Nitrogen (TKN)	mg/L	-	100	0.20	0.10	8207784
pH	pH	6.0:9.5	6.0:11.5	7.67		8208640
Phenols-4AAP	mg/L	0.008	1.0	0.0012	0.0010	8209974
Total Suspended Solids	mg/L	15	350	41	10	8207336
Total Cyanide (CN)	mg/L	0.02	2	ND	0.0050	8207114
Petroleum Hydrocarbons						
Total Oil & Grease	mg/L	-	-	ND	0.50	8208309
Total Oil & Grease Mineral/Synthetic	mg/L	-	15	ND	0.50	8208304
Miscellaneous Parameters						
Nonylphenol Ethoxylate (Total)	mg/L	0.01	0.2	ND	0.005	8213253
Nonylphenol (Total)	mg/L	0.001	0.02	ND	0.001	8213242
Metals						
Chromium (VI)	ug/L	40	2000	0.76	0.50	8204578
Mercury (Hg)	mg/L	0.0004	0.01	ND	0.00010	8209297
Total Aluminum (Al)	ug/L	-	50000	460	4.9	8209357
Total Antimony (Sb)	ug/L	-	5000	ND	0.50	8209357
Total Arsenic (As)	ug/L	20	1000	1.3	1.0	8209357
Total Cadmium (Cd)	ug/L	8	700	ND	0.090	8209357
Total Chromium (Cr)	ug/L	80	4000	ND	5.0	8209357
Total Cobalt (Co)	ug/L	-	5000	ND	0.50	8209357
Total Copper (Cu)	ug/L	40	2000	1.8	0.90	8209357
No Fill	No Exceedance					
Grey	Exceeds 1 criteria policy/level					
Black	Exceeds both criteria/levels					
RDL = Reportable Detection Limit						
QC Batch = Quality Control Batch						
Criteria: Toronto Storm Sewer Discharge Use By-Law						
Criteria-2: Toronto Sanitary and Combined Sewers Discharge Guidelines. Referenced to the Chapter 681.						
ND = Not Detected at a concentration equal or greater than the indicated Detection Limit.						



TORONTO SANITARY&STORM SEWER (100-2016)

Bureau Veritas ID				TQC848		
Sampling Date				2022/09/02 10:00		
	UNITS	Criteria	Criteria-2	DS MW101 2400-2440 DUNDAS STREET WEST	RDL	QC Batch
Total Lead (Pb)	ug/L	120	1000	0.62	0.50	8209357
Total Manganese (Mn)	ug/L	50	5000	170	2.0	8209357
Total Molybdenum (Mo)	ug/L	-	5000	1.9	0.50	8209357
Total Nickel (Ni)	ug/L	80	2000	3.4	1.0	8209357
Total Phosphorus (P)	ug/L	400	10000	ND	100	8209357
Total Selenium (Se)	ug/L	20	1000	ND	2.0	8209357
Total Silver (Ag)	ug/L	120	5000	ND	0.090	8209357
Total Tin (Sn)	ug/L	-	5000	2.2	1.0	8209357
Total Titanium (Ti)	ug/L	-	5000	15	5.0	8209357
Total Zinc (Zn)	ug/L	40	2000	21	5.0	8209357
Semivolatile Organics						
Di-N-butyl phthalate	ug/L	15	80	ND	2	8212908
Bis(2-ethylhexyl)phthalate	ug/L	8.8	12	3	2	8212908
3,3'-Dichlorobenzidine	ug/L	0.8	2	ND	0.8	8212908
Pentachlorophenol	ug/L	2	5	ND	1	8212908
Phenanthrene	ug/L	-	-	ND	0.2	8212908
Anthracene	ug/L	-	-	ND	0.2	8212908
Fluoranthene	ug/L	-	-	0.2	0.2	8212908
Pyrene	ug/L	-	-	ND	0.2	8212908
Benzo(a)anthracene	ug/L	-	-	ND	0.2	8212908
Chrysene	ug/L	-	-	ND	0.2	8212908
Benzo(b/j)fluoranthene	ug/L	-	-	ND	0.2	8212908
Benzo(k)fluoranthene	ug/L	-	-	ND	0.2	8212908
Benzo(a)pyrene	ug/L	-	-	ND	0.2	8212908
Indeno(1,2,3-cd)pyrene	ug/L	-	-	ND	0.2	8212908
Dibenzo(a,h)anthracene	ug/L	-	-	ND	0.2	8212908
No Fill	No Exceedance					
Grey	Exceeds 1 criteria policy/level					
Black	Exceeds both criteria/levels					
RDL = Reportable Detection Limit						
QC Batch = Quality Control Batch						
Criteria: Toronto Storm Sewer Discharge Use By-Law						
Criteria-2: Toronto Sanitary and Combined Sewers Discharge Guidelines. Referenced to the Chapter 681.						
ND = Not Detected at a concentration equal or greater than the indicated Detection Limit.						



TORONTO SANITARY&STORM SEWER (100-2016)

Bureau Veritas ID				TQC848		
Sampling Date				2022/09/02 10:00		
	UNITS	Criteria	Criteria-2	DS MW101 2400-2440 DUNDAS STREET WEST	RDL	QC Batch
Benzo(g,h,i)perylene	ug/L	-	-	ND	0.2	8212908
Dibenzo(a,i)pyrene	ug/L	-	-	ND	0.2	8212908
Benzo(e)pyrene	ug/L	-	-	ND	0.2	8212908
Perylene	ug/L	-	-	ND	0.2	8212908
Dibenzo(a,j) acridine	ug/L	-	-	ND	0.4	8212908
7H-Dibenzo(c,g) Carbazole	ug/L	-	-	ND	0.4	8212908
1,6-Dinitropyrene	ug/L	-	-	ND	0.4	8212908
1,3-Dinitropyrene	ug/L	-	-	ND	0.4	8212908
1,8-Dinitropyrene	ug/L	-	-	ND	0.4	8212908
Calculated Parameters						
Total PAHs (18 PAHs)	ug/L	2	5	ND	1	8203651
Volatile Organics						
Benzene	ug/L	2	10	ND	0.40	8202941
Chloroform	ug/L	2	40	ND	0.40	8202941
1,2-Dichlorobenzene	ug/L	5.6	50	ND	0.80	8202941
1,4-Dichlorobenzene	ug/L	6.8	80	ND	0.80	8202941
cis-1,2-Dichloroethylene	ug/L	5.6	4000	ND	1.0	8202941
trans-1,3-Dichloropropene	ug/L	5.6	140	ND	0.80	8202941
Ethylbenzene	ug/L	2	160	ND	0.40	8202941
Methylene Chloride(Dichloromethane)	ug/L	5.2	2000	ND	4.0	8202941
1,1,2,2-Tetrachloroethane	ug/L	17	1400	ND	0.80	8202941
Tetrachloroethylene	ug/L	4.4	1000	ND	0.40	8202941
Toluene	ug/L	2	16	ND	0.40	8202941
Trichloroethylene	ug/L	7.6	400	ND	0.40	8202941
p+m-Xylene	ug/L	-	-	ND	0.40	8202941
o-Xylene	ug/L	-	-	ND	0.40	8202941
No Fill	No Exceedance					
Grey	Exceeds 1 criteria policy/level					
Black	Exceeds both criteria/levels					
RDL = Reportable Detection Limit						
QC Batch = Quality Control Batch						
Criteria: Toronto Storm Sewer Discharge Use By-Law						
Criteria-2: Toronto Sanitary and Combined Sewers Discharge Guidelines. Referenced to the Chapter 681.						
ND = Not Detected at a concentration equal or greater than the indicated Detection Limit.						



TORONTO SANITARY&STORM SEWER (100-2016)

Bureau Veritas ID				TQC848		
Sampling Date				2022/09/02 10:00		
	UNITS	Criteria	Criteria-2	DS MW101 2400-2440 DUNDAS STREET WEST	RDL	QC Batch
Total Xylenes	ug/L	4.4	1400	ND	0.40	8202941
PCBs						
Total PCB	ug/L	0.4	1	ND	0.05	8207384
Microbiological						
Escherichia coli	CFU/100mL	200	-	<10	10	8205480
Surrogate Recovery (%)						
2,4,6-Tribromophenol	%	-	-	99		8212908
2-Fluorobiphenyl	%	-	-	81		8212908
D14-Terphenyl (FS)	%	-	-	95		8212908
D5-Nitrobenzene	%	-	-	94		8212908
D8-Acenaphthylene	%	-	-	86		8212908
Decachlorobiphenyl	%	-	-	79		8207384
4-Bromofluorobenzene	%	-	-	85		8202941
D4-1,2-Dichloroethane	%	-	-	123		8202941
D8-Toluene	%	-	-	100		8202941
No Fill	No Exceedance					
Grey	Exceeds 1 criteria policy/level					
Black	Exceeds both criteria/levels					
RDL = Reportable Detection Limit						
QC Batch = Quality Control Batch						
Criteria: Toronto Storm Sewer Discharge Use By-Law						
Criteria-2: Toronto Sanitary and Combined Sewers Discharge Guidelines. Referenced to the Chapter 681.						
ND = Not Detected at a concentration equal or greater than the indicated Detection Limit.						



TORONTO SANITARY&STORM SEWER (100-2016)

Bureau Veritas ID				TQC848		
Sampling Date				2022/09/02 10:00		
	UNITS	Criteria	Criteria-2	DS MW101 2400-2440 DUNDAS STREET WEST Lab-Dup	RDL	QC Batch

Semivolatile Organics						
Di-N-butyl phthalate	ug/L	15	80	ND	2	8212908
Bis(2-ethylhexyl)phthalate	ug/L	8.8	12	2	2	8212908
3,3'-Dichlorobenzidine	ug/L	0.8	2	ND	0.8	8212908
Pentachlorophenol	ug/L	2	5	ND	1	8212908
Phenanthrene	ug/L	-	-	ND	0.2	8212908
Anthracene	ug/L	-	-	ND	0.2	8212908
Fluoranthene	ug/L	-	-	ND	0.2	8212908
Pyrene	ug/L	-	-	ND	0.2	8212908
Benzo(a)anthracene	ug/L	-	-	ND	0.2	8212908
Chrysene	ug/L	-	-	ND	0.2	8212908
Benzo(b,j)fluoranthene	ug/L	-	-	ND	0.2	8212908
Benzo(k)fluoranthene	ug/L	-	-	ND	0.2	8212908
Benzo(a)pyrene	ug/L	-	-	ND	0.2	8212908
Indeno(1,2,3-cd)pyrene	ug/L	-	-	ND	0.2	8212908
Dibenzo(a,h)anthracene	ug/L	-	-	ND	0.2	8212908
Benzo(g,h,i)perylene	ug/L	-	-	ND	0.2	8212908
Dibenzo(a,i)pyrene	ug/L	-	-	ND	0.2	8212908
Benzo(e)pyrene	ug/L	-	-	ND	0.2	8212908
Perylene	ug/L	-	-	ND	0.2	8212908

No Fill	No Exceedance
Grey	Exceeds 1 criteria policy/level
Black	Exceeds both criteria/levels
RDL = Reportable Detection Limit	
QC Batch = Quality Control Batch	
Lab-Dup = Laboratory Initiated Duplicate	
Criteria: Toronto Storm Sewer Discharge Use By-Law	
Criteria-2: Toronto Sanitary and Combined Sewers Discharge Guidelines. Referenced to the Chapter 681.	
ND = Not Detected at a concentration equal or greater than the indicated Detection Limit.	



TORONTO SANITARY&STORM SEWER (100-2016)

Bureau Veritas ID				TQC848		
Sampling Date				2022/09/02 10:00		
	UNITS	Criteria	Criteria-2	DS MW101 2400-2440 DUNDAS STREET WEST Lab-Dup	RDL	QC Batch
Dibenzo(a,j) acridine	ug/L	-	-	ND	0.4	8212908
7H-Dibenzo(c,g) Carbazole	ug/L	-	-	ND	0.4	8212908
1,6-Dinitropyrene	ug/L	-	-	ND	0.4	8212908
1,3-Dinitropyrene	ug/L	-	-	ND	0.4	8212908
1,8-Dinitropyrene	ug/L	-	-	ND	0.4	8212908
Surrogate Recovery (%)						
2,4,6-Tribromophenol	%	-	-	59		8212908
2-Fluorobiphenyl	%	-	-	69		8212908
D14-Terphenyl (FS)	%	-	-	90		8212908
D5-Nitrobenzene	%	-	-	79		8212908
D8-Acenaphthylene	%	-	-	76		8212908
No Fill	No Exceedance					
Grey	Exceeds 1 criteria policy/level					
Black	Exceeds both criteria/levels					
RDL = Reportable Detection Limit						
QC Batch = Quality Control Batch						
Lab-Dup = Laboratory Initiated Duplicate						
Criteria: Toronto Storm Sewer Discharge Use By-Law						
Criteria-2: Toronto Sanitary and Combined Sewers Discharge Guidelines. Referenced to the Chapter 681.						
ND = Not Detected at a concentration equal or greater than the indicated Detection Limit.						



**BUREAU
VERITAS**

Bureau Veritas Job #: C2P3082

Report Date: 2022/09/13

Groundwater Environmental Management Services Inc.

Client Project #: 22-1465

Site Location: 2400-2440 DUNDAS STREET WEST

Sampler Initials: KIM

TEST SUMMARY

Bureau Veritas ID: TQC848
Sample ID: DS MW101 2400-2440 DUNDAS STREET WEST
Matrix: Water

Collected: 2022/09/02
Shipped:
Received: 2022/09/02

Test Description	Instrumentation	Batch	Extracted	Date Analyzed	Analyst
Sewer Use By-Law Semivolatile Organics	GC/MS	8212908	2022/09/08	2022/09/09	Adriana Zurita
Biochemical Oxygen Demand (BOD)	DO	8205870	2022/09/03	2022/09/08	Gurjot Kaur
Chromium (VI) in Water	IC	8204578	N/A	2022/09/06	Theodora Luck
Total Cyanide	SKAL/CN	8207114	2022/09/06	2022/09/06	Prgya Panchal
Fluoride	ISE	8208618	2022/09/06	2022/09/07	Surinder Rai
Mercury in Water by CVAA	CV/AA	8209297	2022/09/07	2022/09/07	Japneet Gill
Total Metals Analysis by ICPMS	ICP/MS	8209357	N/A	2022/09/07	Azita Fazaeli
E.coli, (CFU/100mL)	PL	8205480	N/A	2022/09/02	Rayane Gama Santos
Total Nonylphenol in Liquids by HPLC	LC/FLU	8213242	2022/09/08	2022/09/09	Dennis Boodram
Nonylphenol Ethoxylates in Liquids: HPLC	LC/FLU	8213253	2022/09/08	2022/09/09	Dennis Boodram
Animal and Vegetable Oil and Grease	BAL	8204360	N/A	2022/09/06	Automated Statchk
Total Oil and Grease	BAL	8208309	2022/09/06	2022/09/06	Navneet Singh
Polychlorinated Biphenyl in Water	GC/ECD	8207384	2022/09/06	2022/09/07	Svitlana Shaula
pH	AT	8208640	2022/09/06	2022/09/07	Surinder Rai
Phenols (4AAP)	TECH/PHEN	8209974	N/A	2022/09/07	Mandeep Kaur
Total Kjeldahl Nitrogen in Water	SKAL	8207784	2022/09/06	2022/09/08	Rajni Tyagi
Total PAHs	CALC	8203651	N/A	2022/09/12	Automated Statchk
Mineral/Synthetic O & G (TPH Heavy Oil)	BAL	8208304	2022/09/06	2022/09/06	Navneet Singh
Total Suspended Solids	BAL	8207336	2022/09/07	2022/09/08	Masood Siddiqui
Volatile Organic Compounds in Water	GC/MS	8202941	N/A	2022/09/06	Narayan Ghimire

Bureau Veritas ID: TQC848 Dup
Sample ID: DS MW101 2400-2440 DUNDAS STREET WEST
Matrix: Water

Collected: 2022/09/02
Shipped:
Received: 2022/09/02

Test Description	Instrumentation	Batch	Extracted	Date Analyzed	Analyst
Sewer Use By-Law Semivolatile Organics	GC/MS	8212908	2022/09/08	2022/09/09	Adriana Zurita



GENERAL COMMENTS

Each temperature is the average of up to three cooler temperatures taken at receipt

Package 1	11.3°C
-----------	--------

Sample TQC848 [DS MW101 2400-2440 DUNDAS STREET WEST] : VOC Analysis: Due to the sample matrix, sample required dilution. Detection limits were adjusted accordingly.

Results relate only to the items tested.



QUALITY ASSURANCE REPORT

QA/QC Batch	Init	QC Type	Parameter	Date Analyzed	Value	Recovery	UNITS	QC Limits
8202941	NGH	Matrix Spike	4-Bromofluorobenzene	2022/09/06		92	%	70 - 130
			D4-1,2-Dichloroethane	2022/09/06		122	%	70 - 130
			D8-Toluene	2022/09/06		105	%	70 - 130
			Benzene	2022/09/06		93	%	70 - 130
			Chloroform	2022/09/06		101	%	70 - 130
			1,2-Dichlorobenzene	2022/09/06		99	%	70 - 130
			1,4-Dichlorobenzene	2022/09/06		109	%	70 - 130
			cis-1,2-Dichloroethylene	2022/09/06		110	%	70 - 130
			trans-1,3-Dichloropropene	2022/09/06		126	%	70 - 130
			Ethylbenzene	2022/09/06		87	%	70 - 130
			Methylene Chloride(Dichloromethane)	2022/09/06		103	%	70 - 130
			1,1,2,2-Tetrachloroethane	2022/09/06		102	%	70 - 130
			Tetrachloroethylene	2022/09/06		86	%	70 - 130
			Toluene	2022/09/06		95	%	70 - 130
			Trichloroethylene	2022/09/06		93	%	70 - 130
			p+m-Xylene	2022/09/06		91	%	70 - 130
			o-Xylene	2022/09/06		87	%	70 - 130
8202941	NGH	Spiked Blank	4-Bromofluorobenzene	2022/09/06		95	%	70 - 130
			D4-1,2-Dichloroethane	2022/09/06		115	%	70 - 130
			D8-Toluene	2022/09/06		107	%	70 - 130
			Benzene	2022/09/06		95	%	70 - 130
			Chloroform	2022/09/06		104	%	70 - 130
			1,2-Dichlorobenzene	2022/09/06		97	%	70 - 130
			1,4-Dichlorobenzene	2022/09/06		109	%	70 - 130
			cis-1,2-Dichloroethylene	2022/09/06		112	%	70 - 130
			trans-1,3-Dichloropropene	2022/09/06		107	%	70 - 130
			Ethylbenzene	2022/09/06		92	%	70 - 130
			Methylene Chloride(Dichloromethane)	2022/09/06		103	%	70 - 130
			1,1,2,2-Tetrachloroethane	2022/09/06		98	%	70 - 130
			Tetrachloroethylene	2022/09/06		91	%	70 - 130
			Toluene	2022/09/06		100	%	70 - 130
			Trichloroethylene	2022/09/06		98	%	70 - 130
			p+m-Xylene	2022/09/06		97	%	70 - 130
			o-Xylene	2022/09/06		94	%	70 - 130
8202941	NGH	Method Blank	4-Bromofluorobenzene	2022/09/06		87	%	70 - 130
			D4-1,2-Dichloroethane	2022/09/06		118	%	70 - 130
			D8-Toluene	2022/09/06		101	%	70 - 130
			Benzene	2022/09/06	ND, RDL=0.20		ug/L	
			Chloroform	2022/09/06	ND, RDL=0.20		ug/L	
			1,2-Dichlorobenzene	2022/09/06	ND, RDL=0.40		ug/L	
			1,4-Dichlorobenzene	2022/09/06	ND, RDL=0.40		ug/L	
			cis-1,2-Dichloroethylene	2022/09/06	ND, RDL=0.50		ug/L	
			trans-1,3-Dichloropropene	2022/09/06	ND, RDL=0.40		ug/L	
			Ethylbenzene	2022/09/06	ND, RDL=0.20		ug/L	



BUREAU
VERITAS

Bureau Veritas Job #: C2P3082

Report Date: 2022/09/13

Groundwater Environmental Management Services Inc.

Client Project #: 22-1465

Site Location: 2400-2440 DUNDAS STREET WEST

Sampler Initials: KIM

QUALITY ASSURANCE REPORT(CONT'D)

QA/QC Batch	Init	QC Type	Parameter	Date Analyzed	Value	Recovery	UNITS	QC Limits
8202941	NGH	RPD	Methylene Chloride(Dichloromethane)	2022/09/06	ND, RDL=2.0		ug/L	
			1,1,2,2-Tetrachloroethane	2022/09/06	ND, RDL=0.40		ug/L	
			Tetrachloroethylene	2022/09/06	ND, RDL=0.20		ug/L	
			Toluene	2022/09/06	ND, RDL=0.20		ug/L	
			Trichloroethylene	2022/09/06	ND, RDL=0.20		ug/L	
			p+m-Xylene	2022/09/06	ND, RDL=0.20		ug/L	
			o-Xylene	2022/09/06	ND, RDL=0.20		ug/L	
			Total Xylenes	2022/09/06	ND, RDL=0.20		ug/L	
			Benzene	2022/09/06	NC		%	30
			1,2-Dichlorobenzene	2022/09/06	NC		%	30
			1,4-Dichlorobenzene	2022/09/06	NC		%	30
			cis-1,2-Dichloroethylene	2022/09/06	NC		%	30
			trans-1,3-Dichloropropene	2022/09/06	NC		%	30
			Ethylbenzene	2022/09/06	NC		%	30
			Methylene Chloride(Dichloromethane)	2022/09/06	NC		%	30
			1,1,2,2-Tetrachloroethane	2022/09/06	NC		%	30
			Tetrachloroethylene	2022/09/06	NC		%	30
			Toluene	2022/09/06	NC		%	30
			Trichloroethylene	2022/09/06	NC		%	30
			p+m-Xylene	2022/09/06	NC		%	30
			o-Xylene	2022/09/06	NC		%	30
8204578	TL2	Matrix Spike	Chromium (VI)	2022/09/06		99	%	80 - 120
8204578	TL2	Spiked Blank	Chromium (VI)	2022/09/06		104	%	80 - 120
8204578	TL2	Method Blank	Chromium (VI)	2022/09/06	ND, RDL=0.50		ug/L	
8204578	TL2	RPD	Chromium (VI)	2022/09/06	NC		%	20
8205870	GUJ	QC Standard	Total BOD	2022/09/08		91	%	80 - 120
8205870	GUJ	Method Blank	Total BOD	2022/09/08	ND,RDL=2		mg/L	
8205870	GUJ	RPD	Total BOD	2022/09/08	NC		%	30
8207114	GYA	Matrix Spike	Total Cyanide (CN)	2022/09/06		89	%	80 - 120
8207114	GYA	Spiked Blank	Total Cyanide (CN)	2022/09/06		91	%	80 - 120
8207114	GYA	Method Blank	Total Cyanide (CN)	2022/09/06	ND, RDL=0.0050		mg/L	
8207114	GYA	RPD	Total Cyanide (CN)	2022/09/06	0.55		%	20
8207336	MSQ	QC Standard	Total Suspended Solids	2022/09/08		95	%	85 - 115
8207336	MSQ	Method Blank	Total Suspended Solids	2022/09/08	ND, RDL=10		mg/L	
8207336	MSQ	RPD	Total Suspended Solids	2022/09/08	NC		%	25
8207384	SVS	Matrix Spike	Decachlorobiphenyl	2022/09/07		81	%	60 - 130
			Total PCB	2022/09/07		79	%	60 - 130
8207384	SVS	Spiked Blank	Decachlorobiphenyl	2022/09/07		75	%	60 - 130
			Total PCB	2022/09/07		75	%	60 - 130
8207384	SVS	Method Blank	Decachlorobiphenyl	2022/09/07		82	%	60 - 130



BUREAU
VERITAS

Bureau Veritas Job #: C2P3082

Report Date: 2022/09/13

Groundwater Environmental Management Services Inc.

Client Project #: 22-1465

Site Location: 2400-2440 DUNDAS STREET WEST

Sampler Initials: KIM

QUALITY ASSURANCE REPORT(CONT'D)

QA/QC Batch	Init	QC Type	Parameter	Date Analyzed	Value	Recovery	UNITS	QC Limits
			Total PCB	2022/09/07	ND, RDL=0.05		ug/L	
8207384	SVS	RPD	Total PCB	2022/09/07	NC		%	40
8207784	RTY	Matrix Spike	Total Kjeldahl Nitrogen (TKN)	2022/09/08		96	%	80 - 120
8207784	RTY	QC Standard	Total Kjeldahl Nitrogen (TKN)	2022/09/08		94	%	80 - 120
8207784	RTY	Spiked Blank	Total Kjeldahl Nitrogen (TKN)	2022/09/08		98	%	80 - 120
8207784	RTY	Method Blank	Total Kjeldahl Nitrogen (TKN)	2022/09/08	ND, RDL=0.10		mg/L	
8207784	RTY	RPD	Total Kjeldahl Nitrogen (TKN)	2022/09/08	NC (1)		%	20
8208304	NSG	Spiked Blank	Total Oil & Grease Mineral/Synthetic	2022/09/06		97	%	85 - 115
8208304	NSG	RPD	Total Oil & Grease Mineral/Synthetic	2022/09/06	0.52		%	25
8208304	NSG	Method Blank	Total Oil & Grease Mineral/Synthetic	2022/09/06	ND, RDL=0.50		mg/L	
8208309	NSG	Spiked Blank	Total Oil & Grease	2022/09/06		99	%	85 - 115
8208309	NSG	RPD	Total Oil & Grease	2022/09/06	0.25		%	25
8208309	NSG	Method Blank	Total Oil & Grease	2022/09/06	ND, RDL=0.50		mg/L	
8208618	SAU	Matrix Spike	Fluoride (F-)	2022/09/07		48 (2)	%	80 - 120
8208618	SAU	Spiked Blank	Fluoride (F-)	2022/09/07		101	%	80 - 120
8208618	SAU	Method Blank	Fluoride (F-)	2022/09/07	ND, RDL=0.10		mg/L	
8208618	SAU	RPD	Fluoride (F-)	2022/09/07	0.47		%	20
8208640	SAU	Spiked Blank	pH	2022/09/07		102	%	98 - 103
8208640	SAU	RPD	pH	2022/09/07	0.54		%	N/A
8209297	JGC	Matrix Spike	Mercury (Hg)	2022/09/07		101	%	75 - 125
8209297	JGC	Spiked Blank	Mercury (Hg)	2022/09/07		104	%	80 - 120
8209297	JGC	Method Blank	Mercury (Hg)	2022/09/07	ND, RDL=0.00010		mg/L	
8209297	JGC	RPD	Mercury (Hg)	2022/09/07	NC		%	20
8209357	AFZ	Matrix Spike	Total Aluminum (Al)	2022/09/07		132 (3)	%	80 - 120
			Total Antimony (Sb)	2022/09/07		106	%	80 - 120
			Total Arsenic (As)	2022/09/07		103	%	80 - 120
			Total Cadmium (Cd)	2022/09/07		103	%	80 - 120
			Total Chromium (Cr)	2022/09/07		101	%	80 - 120
			Total Cobalt (Co)	2022/09/07		99	%	80 - 120
			Total Copper (Cu)	2022/09/07		98	%	80 - 120
			Total Lead (Pb)	2022/09/07		95	%	80 - 120
			Total Manganese (Mn)	2022/09/07		101	%	80 - 120
			Total Molybdenum (Mo)	2022/09/07		104	%	80 - 120
			Total Nickel (Ni)	2022/09/07		100	%	80 - 120
			Total Phosphorus (P)	2022/09/07		108	%	80 - 120
			Total Selenium (Se)	2022/09/07		111	%	80 - 120
			Total Silver (Ag)	2022/09/07		102	%	80 - 120
			Total Tin (Sn)	2022/09/07		103	%	80 - 120
			Total Titanium (Ti)	2022/09/07		102	%	80 - 120
			Total Zinc (Zn)	2022/09/07		102	%	80 - 120
8209357	AFZ	Spiked Blank	Total Aluminum (Al)	2022/09/07		106	%	80 - 120
			Total Antimony (Sb)	2022/09/07		105	%	80 - 120
			Total Arsenic (As)	2022/09/07		103	%	80 - 120
			Total Cadmium (Cd)	2022/09/07		102	%	80 - 120
			Total Chromium (Cr)	2022/09/07		100	%	80 - 120



BUREAU
VERITAS

Bureau Veritas Job #: C2P3082
Report Date: 2022/09/13

Groundwater Environmental Management Services Inc.
Client Project #: 22-1465
Site Location: 2400-2440 DUNDAS STREET WEST
Sampler Initials: KIM

QUALITY ASSURANCE REPORT(CONT'D)

QA/QC Batch	Init	QC Type	Parameter	Date Analyzed	Value	Recovery	UNITS	QC Limits
8209357	AFZ	Method Blank	Total Cobalt (Co)	2022/09/07		98	%	80 - 120
			Total Copper (Cu)	2022/09/07		99	%	80 - 120
			Total Lead (Pb)	2022/09/07		97	%	80 - 120
			Total Manganese (Mn)	2022/09/07		99	%	80 - 120
			Total Molybdenum (Mo)	2022/09/07		101	%	80 - 120
			Total Nickel (Ni)	2022/09/07		100	%	80 - 120
			Total Phosphorus (P)	2022/09/07		107	%	80 - 120
			Total Selenium (Se)	2022/09/07		111	%	80 - 120
			Total Silver (Ag)	2022/09/07		101	%	80 - 120
			Total Tin (Sn)	2022/09/07		102	%	80 - 120
			Total Titanium (Ti)	2022/09/07		102	%	80 - 120
			Total Zinc (Zn)	2022/09/07		103	%	80 - 120
			Total Aluminum (Al)	2022/09/07	ND, RDL=4.9		ug/L	
			Total Antimony (Sb)	2022/09/07	ND, RDL=0.50		ug/L	
			Total Arsenic (As)	2022/09/07	ND, RDL=1.0		ug/L	
			Total Cadmium (Cd)	2022/09/07	ND, RDL=0.090		ug/L	
			Total Chromium (Cr)	2022/09/07	ND, RDL=5.0		ug/L	
			Total Cobalt (Co)	2022/09/07	ND, RDL=0.50		ug/L	
			Total Copper (Cu)	2022/09/07	ND, RDL=0.90		ug/L	
			Total Lead (Pb)	2022/09/07	ND, RDL=0.50		ug/L	
			Total Manganese (Mn)	2022/09/07	ND, RDL=2.0		ug/L	
			Total Molybdenum (Mo)	2022/09/07	ND, RDL=0.50		ug/L	
			Total Nickel (Ni)	2022/09/07	ND, RDL=1.0		ug/L	
			Total Phosphorus (P)	2022/09/07	ND, RDL=100		ug/L	
			Total Selenium (Se)	2022/09/07	ND, RDL=2.0		ug/L	
			Total Silver (Ag)	2022/09/07	ND, RDL=0.090		ug/L	
			Total Tin (Sn)	2022/09/07	ND, RDL=1.0		ug/L	
			Total Titanium (Ti)	2022/09/07	ND, RDL=5.0		ug/L	
			Total Zinc (Zn)	2022/09/07	ND, RDL=5.0		ug/L	
8209357	AFZ	RPD	Total Aluminum (Al)	2022/09/07	2.8		%	20
			Total Antimony (Sb)	2022/09/07	NC		%	20
			Total Arsenic (As)	2022/09/07	NC		%	20
			Total Cadmium (Cd)	2022/09/07	NC		%	20
			Total Chromium (Cr)	2022/09/07	NC		%	20
			Total Cobalt (Co)	2022/09/07	NC		%	20



**BUREAU
VERITAS**

Bureau Veritas Job #: C2P3082

Report Date: 2022/09/13

Groundwater Environmental Management Services Inc.

Client Project #: 22-1465

Site Location: 2400-2440 DUNDAS STREET WEST

Sampler Initials: KIM

QUALITY ASSURANCE REPORT(CONT'D)

QA/QC Batch	Init	QC Type	Parameter	Date Analyzed	Value	Recovery	UNITS	QC Limits
			Total Copper (Cu)	2022/09/07	NC		%	20
			Total Lead (Pb)	2022/09/07	1.2		%	20
			Total Manganese (Mn)	2022/09/07	0.20		%	20
			Total Molybdenum (Mo)	2022/09/07	6.4		%	20
			Total Nickel (Ni)	2022/09/07	NC		%	20
			Total Phosphorus (P)	2022/09/07	NC		%	20
			Total Selenium (Se)	2022/09/07	NC		%	20
			Total Silver (Ag)	2022/09/07	NC		%	20
			Total Tin (Sn)	2022/09/07	NC		%	20
			Total Titanium (Ti)	2022/09/07	18		%	20
			Total Zinc (Zn)	2022/09/07	NC		%	20
8209974	MKX	Matrix Spike	Phenols-4AAP	2022/09/07		NC	%	80 - 120
8209974	MKX	Spiked Blank	Phenols-4AAP	2022/09/07		103	%	80 - 120
8209974	MKX	Method Blank	Phenols-4AAP	2022/09/07	ND, RDL=0.0010		mg/L	
8209974	MKX	RPD	Phenols-4AAP	2022/09/07	2.3		%	20
8212908	AZ	Matrix Spike	2,4,6-Tribromophenol	2022/09/09		112	%	10 - 130
			2-Fluorobiphenyl	2022/09/09		86	%	30 - 130
			D14-Terphenyl (FS)	2022/09/09		96	%	30 - 130
			D5-Nitrobenzene	2022/09/09		101	%	30 - 130
			D8-Acenaphthylene	2022/09/09		88	%	30 - 130
			Di-N-butyl phthalate	2022/09/09		112	%	30 - 130
			Bis(2-ethylhexyl)phthalate	2022/09/09		94	%	30 - 130
			3,3'-Dichlorobenzidine	2022/09/09		0.20 (4)	%	30 - 130
			Pentachlorophenol	2022/09/09		100	%	30 - 130
			Phenanthrene	2022/09/09		101	%	30 - 130
			Anthracene	2022/09/09		100	%	30 - 130
			Fluoranthene	2022/09/09		110	%	30 - 130
			Pyrene	2022/09/09		111	%	30 - 130
			Benzo(a)anthracene	2022/09/09		105	%	30 - 130
			Chrysene	2022/09/09		107	%	30 - 130
			Benzo(b,j)fluoranthene	2022/09/09		104	%	30 - 130
			Benzo(k)fluoranthene	2022/09/09		94	%	30 - 130
			Benzo(a)pyrene	2022/09/09		106	%	30 - 130
			Indeno(1,2,3-cd)pyrene	2022/09/09		102	%	30 - 130
			Dibenzo(a,h)anthracene	2022/09/09		101	%	30 - 130
			Benzo(g,h,i)perylene	2022/09/09		102	%	30 - 130
			Dibenzo(a,i)pyrene	2022/09/09		85	%	30 - 130
			Benzo(e)pyrene	2022/09/09		102	%	30 - 130
			Perylene	2022/09/09		101	%	30 - 130
			Dibenzo(a,j) acridine	2022/09/09		108	%	30 - 130
			7H-Dibenzo(c,g) Carbazole	2022/09/09		103	%	30 - 130
			1,6-Dinitropyrene	2022/09/09		59	%	30 - 130
			1,3-Dinitropyrene	2022/09/09		45	%	30 - 130
			1,8-Dinitropyrene	2022/09/09		46	%	30 - 130
8212908	AZ	Spiked Blank	2,4,6-Tribromophenol	2022/09/09		94	%	10 - 130
			2-Fluorobiphenyl	2022/09/09		86	%	30 - 130
			D14-Terphenyl (FS)	2022/09/09		92	%	30 - 130
			D5-Nitrobenzene	2022/09/09		94	%	30 - 130
			D8-Acenaphthylene	2022/09/09		85	%	30 - 130
			Di-N-butyl phthalate	2022/09/09		96	%	30 - 130



BUREAU
VERITAS

Bureau Veritas Job #: C2P3082
Report Date: 2022/09/13

Groundwater Environmental Management Services Inc.
Client Project #: 22-1465
Site Location: 2400-2440 DUNDAS STREET WEST
Sampler Initials: KIM

QUALITY ASSURANCE REPORT(CONT'D)

QA/QC Batch	Init	QC Type	Parameter	Date Analyzed	Value	Recovery	UNITS	QC Limits
8212908	AZ	Method Blank	Bis(2-ethylhexyl)phthalate	2022/09/09		87	%	30 - 130
			3,3'-Dichlorobenzidine	2022/09/09		102	%	30 - 130
			Pentachlorophenol	2022/09/09		45	%	30 - 130
			Phenanthrene	2022/09/09		97	%	30 - 130
			Anthracene	2022/09/09		98	%	30 - 130
			Fluoranthene	2022/09/09		104	%	30 - 130
			Pyrene	2022/09/09		104	%	30 - 130
			Benzo(a)anthracene	2022/09/09		100	%	30 - 130
			Chrysene	2022/09/09		105	%	30 - 130
			Benzo(b/j)fluoranthene	2022/09/09		98	%	30 - 130
			Benzo(k)fluoranthene	2022/09/09		106	%	30 - 130
			Benzo(a)pyrene	2022/09/09		105	%	30 - 130
			Indeno(1,2,3-cd)pyrene	2022/09/09		94	%	30 - 130
			Dibenzo(a,h)anthracene	2022/09/09		93	%	30 - 130
			Benzo(g,h,i)perylene	2022/09/09		93	%	30 - 130
			Dibenzo(a,i)pyrene	2022/09/09		76	%	30 - 130
			Benzo(e)pyrene	2022/09/09		102	%	30 - 130
			Perylene	2022/09/09		99	%	30 - 130
			Dibenzo(a,j) acridine	2022/09/09		98	%	30 - 130
			7H-Dibenzo(c,g) Carbazole	2022/09/09		114	%	30 - 130
			1,6-Dinitropyrene	2022/09/09		107	%	30 - 130
			1,3-Dinitropyrene	2022/09/09		104	%	30 - 130
			1,8-Dinitropyrene	2022/09/09		84	%	30 - 130
			2,4,6-Tribromophenol	2022/09/09		90	%	10 - 130
			2-Fluorobiphenyl	2022/09/09		78	%	30 - 130
			D14-Terphenyl (FS)	2022/09/09		98	%	30 - 130
			D5-Nitrobenzene	2022/09/09		93	%	30 - 130
			D8-Acenaphthylene	2022/09/09		80	%	30 - 130
			Di-N-butyl phthalate	2022/09/09	ND,RDL=2		ug/L	
			Bis(2-ethylhexyl)phthalate	2022/09/09	ND,RDL=2		ug/L	
			3,3'-Dichlorobenzidine	2022/09/09	ND, RDL=0.8		ug/L	
			Pentachlorophenol	2022/09/09	ND,RDL=1		ug/L	
			Phenanthrene	2022/09/09	ND, RDL=0.2		ug/L	
			Anthracene	2022/09/09	ND, RDL=0.2		ug/L	
			Fluoranthene	2022/09/09	ND, RDL=0.2		ug/L	
			Pyrene	2022/09/09	ND, RDL=0.2		ug/L	
			Benzo(a)anthracene	2022/09/09	ND, RDL=0.2		ug/L	
			Chrysene	2022/09/09	ND, RDL=0.2		ug/L	
			Benzo(b/j)fluoranthene	2022/09/09	ND, RDL=0.2		ug/L	
			Benzo(k)fluoranthene	2022/09/09	ND, RDL=0.2		ug/L	
			Benzo(a)pyrene	2022/09/09	ND, RDL=0.2		ug/L	



BUREAU
VERITAS

Bureau Veritas Job #: C2P3082
Report Date: 2022/09/13

Groundwater Environmental Management Services Inc.
Client Project #: 22-1465
Site Location: 2400-2440 DUNDAS STREET WEST
Sampler Initials: KIM

QUALITY ASSURANCE REPORT(CONT'D)

QA/QC Batch	Init	QC Type	Parameter	Date Analyzed	Value	Recovery	UNITS	QC Limits
			Indeno(1,2,3-cd)pyrene	2022/09/09	ND, RDL=0.2		ug/L	
			Dibenzo(a,h)anthracene	2022/09/09	ND, RDL=0.2		ug/L	
			Benzo(g,h,i)perylene	2022/09/09	ND, RDL=0.2		ug/L	
			Dibenzo(a,i)pyrene	2022/09/09	ND, RDL=0.2		ug/L	
			Benzo(e)pyrene	2022/09/09	ND, RDL=0.2		ug/L	
			Perylene	2022/09/09	ND, RDL=0.2		ug/L	
			Dibenzo(a,j) acridine	2022/09/09	ND, RDL=0.4		ug/L	
			7H-Dibenzo(c,g) Carbazole	2022/09/09	ND, RDL=0.4		ug/L	
			1,6-Dinitropyrene	2022/09/09	ND, RDL=0.4		ug/L	
			1,3-Dinitropyrene	2022/09/09	ND, RDL=0.4		ug/L	
			1,8-Dinitropyrene	2022/09/09	ND, RDL=0.4		ug/L	
8212908	AZ	RPD [TQC848-01]	Di-N-butyl phthalate	2022/09/09	NC		%	40
			Bis(2-ethylhexyl)phthalate	2022/09/09	21		%	40
			3,3'-Dichlorobenzidine	2022/09/09	NC		%	40
			Pentachlorophenol	2022/09/09	NC		%	40
			Phenanthrene	2022/09/09	NC		%	40
			Anthracene	2022/09/09	NC		%	40
			Fluoranthene	2022/09/09	3.1		%	40
			Pyrene	2022/09/09	NC		%	40
			Benzo(a)anthracene	2022/09/09	NC		%	40
			Chrysene	2022/09/09	NC		%	40
			Benzo(b,j)fluoranthene	2022/09/09	NC		%	40
			Benzo(k)fluoranthene	2022/09/09	NC		%	40
			Benzo(a)pyrene	2022/09/09	NC		%	40
			Indeno(1,2,3-cd)pyrene	2022/09/09	NC		%	40
			Dibenzo(a,h)anthracene	2022/09/09	NC		%	40
			Benzo(g,h,i)perylene	2022/09/09	NC		%	40
			Dibenzo(a,i)pyrene	2022/09/09	NC		%	40
			Benzo(e)pyrene	2022/09/09	NC		%	40
			Perylene	2022/09/09	NC		%	40
			Dibenzo(a,j) acridine	2022/09/09	NC		%	40
			7H-Dibenzo(c,g) Carbazole	2022/09/09	NC		%	40
			1,6-Dinitropyrene	2022/09/09	NC		%	40
			1,3-Dinitropyrene	2022/09/09	NC		%	40
			1,8-Dinitropyrene	2022/09/09	NC		%	40
8213242	DEO	Matrix Spike	Nonylphenol (Total)	2022/09/09		103	%	50 - 130
8213242	DEO	Spiked Blank	Nonylphenol (Total)	2022/09/09		94	%	50 - 130
8213242	DEO	Method Blank	Nonylphenol (Total)	2022/09/09	ND, RDL=0.001		mg/L	
8213242	DEO	RPD	Nonylphenol (Total)	2022/09/09	NC		%	40
8213253	DEO	Matrix Spike	Nonylphenol Ethoxylate (Total)	2022/09/09		110	%	50 - 130



QUALITY ASSURANCE REPORT(CONT'D)

QA/QC Batch	Init	QC Type	Parameter	Date Analyzed	Value	Recovery	UNITS	QC Limits
8213253	DEO	Spiked Blank	Nonylphenol Ethoxylate (Total)	2022/09/09		101	%	50 - 130
8213253	DEO	Method Blank	Nonylphenol Ethoxylate (Total)	2022/09/09	ND, RDL=0.005		mg/L	
8213253	DEO	RPD	Nonylphenol Ethoxylate (Total)	2022/09/09	NC		%	40

N/A = Not Applicable

Duplicate: Paired analysis of a separate portion of the same sample. Used to evaluate the variance in the measurement.

Matrix Spike: A sample to which a known amount of the analyte of interest has been added. Used to evaluate sample matrix interference.

QC Standard: A sample of known concentration prepared by an external agency under stringent conditions. Used as an independent check of method accuracy.

Spiked Blank: A blank matrix sample to which a known amount of the analyte, usually from a second source, has been added. Used to evaluate method accuracy.

Method Blank: A blank matrix containing all reagents used in the analytical procedure. Used to identify laboratory contamination.

Surrogate: A pure or isotopically labeled compound whose behavior mirrors the analytes of interest. Used to evaluate extraction efficiency.

NC (Matrix Spike): The recovery in the matrix spike was not calculated. The relative difference between the concentration in the parent sample and the spike amount was too small to permit a reliable recovery calculation (matrix spike concentration was less than the native sample concentration)

NC (Duplicate RPD): The duplicate RPD was not calculated. The concentration in the sample and/or duplicate was too low to permit a reliable RPD calculation (absolute difference $\leq 2 \times$ RDL).

(1) Due to a high concentration of NO_x, the sample required dilution. The detection limit was adjusted accordingly.

(2) Recovery or RPD for this parameter is outside control limits. The overall quality control for this analysis meets acceptability criteria.

(3) Matrix Spike exceeds acceptance limits, probable matrix interference.

(4) The recovery was below the lower control limit. This may represent a low bias in some results for this specific analyte.



BUREAU
VERITAS

Bureau Veritas Job #: C2P3082
Report Date: 2022/09/13

Groundwater Environmental Management Services Inc.
Client Project #: 22-1465
Site Location: 2400-2440 DUNDAS STREET WEST
Sampler Initials: KIM

VALIDATION SIGNATURE PAGE

The analytical data and all QC contained in this report were reviewed and validated by:

Anastassia Hamanov, Scientific Specialist

Cristina Carriere, Senior Scientific Specialist

Rayane Gama Santos, Lab Technician

Bureau Veritas has procedures in place to guard against improper use of the electronic signature and have the required "signatories", as per ISO/IEC 17025, signing the reports. For Service Group specific validation please refer to the Validation Signature Page.



Bureau Veritas
6740 Campbell Road, Mississauga, Ontario Canada L5N 2L8 Tel: (905) 817-5700 Toll-free 800-593-6266 Fax: (905) 817-5777 www.bvna.com

Page 1 of 1

INVOICE TO:		REPORT TO:		PROJECT INFORMATION:	
Company Name:	#24874 Groundwater Environmental Management Ser	Company Name:	GEMS	Quotation #:	C15394
Attention:	Accounting	Attention:	Mike Francis	P.O. #:	
Address:	8800 Dufferin St Suite 303	Address:	8800 Dufferin St W	Project:	21-1237-22-1465
	Concord ON L4K 0C5		Concord ON L4K 0C5	Project Name:	2400-2440 Dundas St W
Tel:	(905) 907-3077	Tel:		Site #:	ENV-570
Fax:	(905) 907-6617	Fax:		Sampled By:	Kimberly
Email:	valerie.noble@gemsservicesinc.com	Email:	mike.francis@gemsservicesinc.com	Analysed By:	
MCE REGULATED DRINKING WATER OR WATER INTENDED FOR HUMAN CONSUMPTION MUST BE SUBMITTED ON THE BUREAU VERITAS DRINKING WATER CHAIN OF CUSTODY					
Regulation 153 (2011)		Other Regulations		Special Instructions	
Table 1	<input type="checkbox"/> Res/Park <input type="checkbox"/> CCME <input type="checkbox"/> Reg 558 <input type="checkbox"/> MISA <input type="checkbox"/> PW20 <input type="checkbox"/> Other	<input type="checkbox"/> Sanitary Sewer Bylaw <input type="checkbox"/> Storm Sewer Bylaw <input type="checkbox"/> Municipality <input type="checkbox"/> Reg 408 Table			
Table 2	<input type="checkbox"/> Ind/Comm <input type="checkbox"/> For RSC				
Table 3	<input type="checkbox"/> Agri/Other				
Table					
Include Criteria on Certificate of Analysis (Y/N)? <u>Y</u>					
Sample Barcode Label	Sample (Location) Identification	Date Sampled	Time Sampled	Matrix	
1 DS MW102	2400-2440 Dundas Street West	22/09/102	10:00	GW	
2					
3					
4					
5					
6					
7					
8					
9					
10					
RELINQUISHED BY: (Signature/Print)		Date: (YY/MM/DD)	Time	RECEIVED BY: (Signature/Print)	
Alyssa Kimberly		22/09/102	11:00	Alyssa Kimberly	
Date: (YY/MM/DD)		Time	Date: (YY/MM/DD)		
22/09/102		11:00	22/09/102		
Time		Time			
11:00		16:02			
Date: (YY/MM/DD)		Time	Date: (YY/MM/DD)		
22/09/102		16:02	22/09/102		
Time		Time			
16:02		16:02			
Date: (YY/MM/DD)		Time	Date: (YY/MM/DD)		
22/09/102		16:02	22/09/102		
Time		Time			
16:02		16:02			
Date: (YY/MM/DD)		Time	Date: (YY/MM/DD)		
22/09/102		16:02	22/09/102		
Time		Time			
16:02		16:02			
Date: (YY/MM/DD)		Time	Date: (YY/MM/DD)		
22/09/102		16:02	22/09/102		
Time		Time			
16:02		16:02			
Date: (YY/MM/DD)		Time	Date: (YY/MM/DD)		
22/09/102		16:02	22/09/102		
Time		Time			
16:02		16:02			
Date: (YY/MM/DD)		Time	Date: (YY/MM/DD)		
22/09/102		16:02	22/09/102		
Time		Time			
16:02		16:02			
Date: (YY/MM/DD)		Time	Date: (YY/MM/DD)		
22/09/102		16:02	22/09/102		
Time		Time			
16:02		16:02			
Date: (YY/MM/DD)		Time	Date: (YY/MM/DD)		
22/09/102		16:02	22/09/102		
Time		Time			
16:02		16:02			
Date: (YY/MM/DD)		Time	Date: (YY/MM/DD)		
22/09/102		16:02	22/09/102		
Time		Time			
16:02		16:02			
Date: (YY/MM/DD)		Time	Date: (YY/MM/DD)		
22/09/102		16:02	22/09/102		
Time		Time			
16:02		16:02			
Date: (YY/MM/DD)		Time	Date: (YY/MM/DD)		
22/09/102		16:02	22/09/102		
Time		Time			
16:02		16:02			
Date: (YY/MM/DD)		Time	Date: (YY/MM/DD)		
22/09/102		16:02	22/09/102		
Time		Time			
16:02		16:02			
Date: (YY/MM/DD)		Time	Date: (YY/MM/DD)		
22/09/102		16:02	22/09/102		
Time		Time			
16:02		16:02			
Date: (YY/MM/DD)		Time	Date: (YY/MM/DD)		
22/09/102		16:02	22/09/102		
Time		Time			
16:02		16:02			
Date: (YY/MM/DD)		Time	Date: (YY/MM/DD)		
22/09/102		16:02	22/09/102		
Time		Time			
16:02		16:02			
Date: (YY/MM/DD)		Time	Date: (YY/MM/DD)		
22/09/102		16:02	22/09/102		
Time		Time			
16:02		16:02			
Date: (YY/MM/DD)		Time	Date: (YY/MM/DD)		
22/09/102		16:02	22/09/102		
Time		Time			
16:02		16:02			
Date: (YY/MM/DD)		Time	Date: (YY/MM/DD)		
22/09/102		16:02	22/09/102		
Time		Time			
16:02		16:02			
Date: (YY/MM/DD)		Time	Date: (YY/MM/DD)		
22/09/102		16:02	22/09/102		
Time		Time			
16:02		16:02			
Date: (YY/MM/DD)		Time	Date: (YY/MM/DD)		
22/09/102		16:02	22/09/102		
Time		Time			
16:02		16:02			
Date: (YY/MM/DD)		Time	Date: (YY/MM/DD)		
22/09/102		16:02	22/09/102		
Time		Time			
16:02		16:02			
Date: (YY/MM/DD)		Time	Date: (YY/MM/DD)		
22/09/102		16:02	22/09/102		
Time		Time			
16:02		16:02			
Date: (YY/MM/DD)		Time	Date: (YY/MM/DD)		
22/09/102		16:02	22/09/102		
Time		Time			
16:02		16:02			
Date: (YY/MM/DD)		Time	Date: (YY/MM/DD)		
22/09/102		16:02	22/09/102		
Time		Time			
16:02		16:02			
Date: (YY/MM/DD)		Time	Date: (YY/MM/DD)		
22/09/102		16:02	22/09/102		
Time		Time			
16:02		16:02			
Date: (YY/MM/DD)		Time	Date: (YY/MM/DD)		
22/09/102		16:02	22/09/102		
Time		Time			
16:02		16:02			
Date: (YY/MM/DD)		Time	Date: (YY/MM/DD)		
22/09/102		16:02	22/09/102		
Time		Time			
16:02		16:02			
Date: (YY/MM/DD)		Time	Date: (YY/MM/DD)		
22/09/102		16:02	22/09/102		
Time		Time			
16:02		16:02			
Date: (YY/MM/DD)		Time	Date: (YY/MM/DD)		
22/09/102		16:02	22/09/102		
Time		Time			
16:02		16:02			
Date: (YY/MM/DD)		Time	Date: (YY/MM/DD)		
22/09/102		16:02	22/09/102		
Time		Time			
16:02		16:02			
Date: (YY/MM/DD)		Time	Date: (YY/MM/DD)		
22/09/102		16:02	22/09/102		
Time		Time			
16:02		16:02			
Date: (YY/MM/DD)		Time	Date: (YY/MM/DD)		
22/09/102		16:02	22/09/102		
Time		Time			
16:02		16:02			
Date: (YY/MM/DD)		Time	Date: (YY/MM/DD)		
22/09/102		16:02	22/09/102		
Time		Time			
16:02		16:02			
Date: (YY/MM/DD)		Time	Date: (YY/MM/DD)		
22/09/102		16:02	22/09/102		
Time		Time			
16:02		16:02			
Date: (YY/MM/DD)		Time	Date: (YY/MM/DD)		
22/09/102		16:02	22/09/102		
Time		Time			
16:02		16:02			
Date: (YY/MM/DD)		Time	Date: (YY/MM/DD)		
22/09/102		16:02	22/09/102		
Time		Time			
16:02		16:02			
Date: (YY/MM/DD)		Time	Date: (YY/MM/DD)		
22/09/102		16:02	22/09/102		
Time		Time			
16:02		16:02			
Date: (YY/MM/DD)		Time	Date: (YY/MM/DD)		
22/09/102		16:02	22/09/102		
Time		Time			
16:02		16:02			
Date: (YY/MM/DD)		Time	Date: (YY/MM/DD)		
22/09/102		16:02	22/09/102		
Time		Time			
16:02		16:02			
Date: (YY/MM/DD)		Time	Date: (YY/MM/DD)		
22/09/102		16:02	22/09/102		
Time		Time			
16:02		16:02			
Date: (YY/MM/DD)		Time	Date: (YY/MM/DD)		
22/09/102		16:02	22/09/102		
Time		Time			
16:02		16:02			
Date: (YY/MM/DD)		Time	Date: (YY/MM/DD)		
22/09/102		16:02	22/09/102		
Time		Time			
16:02		16:02			
Date: (YY/MM/DD)		Time	Date: (YY/MM/DD)		
22/09/102		16:02	22/09/102		
Time		Time			
16:02		16:02			
Date: (YY/MM/DD)		Time	Date: (YY/MM/DD)		
22/09/102		16:02	22/09/102		
Time		Time			
16:02		16:02			
Date: (YY/MM/DD)		Time	Date: (YY/MM/DD)		
22/09/102		16:02	22/09/102		
Time		Time			
16:02		16:02			
Date: (YY/MM/DD)		Time	Date: (YY/MM/DD)		
22/09/102		16:02	22/09/102		
Time		Time			
16:02		16:02			
Date: (YY/MM/DD)		Time	Date: (YY/MM/DD)		
22/09/102		16:02	22/09/102		
Time		Time			
16:02		16:02			
Date: (YY/MM/DD)		Time	Date: (YY/MM/DD)		
22/09/102		16:02	22/09/102		
Time		Time			
16:02		16:02			
Date: (YY/MM/DD)		Time	Date: (YY/MM/DD)		
22/09/102		16:02	22/09/102		
Time		Time			
16:02		16:02			
Date: (YY/MM/DD)		Time	Date: (YY/MM/DD)		
22/09/102		16:02	22/09/102		
Time		Time			
16:02		16:02			
Date: (YY/MM/DD)		Time	Date: (YY/MM/DD)		
22/09/102		16:02	22/09/102		
Time		Time			
16:02		16:02			
Date: (YY/MM/DD)		Time	Date: (YY/MM/DD)		
22/09/102		16:02	22/09/102		
Time		Time			
16:02		16:02			
Date: (YY/MM/DD)		Time	Date: (YY/MM/DD)		
22/09/102		16:02	22/09/102		
Time		Time			
16:02		16:02			
Date: (YY/MM/DD)		Time	Date: (YY/MM/DD)		
22/09/102		16:02	22/09/102		
Time		Time			
16:02		16:02			
Date: (YY/MM/DD)		Time	Date: (YY/MM/DD)		
22/09/102		16:02	22/09/102		
Time		Time			
16:02		16:02			
Date: (YY/MM/DD)		Time	Date: (YY/MM/DD)		
22/09/102		16:02	22/09/102		
Time		Time			
16:02		16:02			
Date: (YY/MM/DD)		Time	Date: (YY/MM/DD)		
22/09/102		16:02	22/09/102		
Time		Time			
16:02		16:02			
Date: (YY/MM/DD)		Time	Date: (YY/MM/DD)		
22/09/102		16:02	22/09/102		
Time		Time			
16:02		16:02			
Date: (YY/MM/DD)		Time	Date: (YY/MM/DD)		
22/09/102		16:02	22/09/102		
Time		Time			
16:02		16:02			
Date: (YY/MM/DD)		Time	Date: (YY/MM/DD)		
22/09/102		16:02	22/09/102		
Time		Time			
16:02		16:02			
Date: (YY/MM/DD)		Time	Date: (YY/MM/DD)		
22/09/102		16:02	22/09/102		
Time		Time			
16:02		16:02			
Date: (YY/MM/DD)		Time	Date: (YY/MM/DD)		
22/09/102		16:02	22/09/102		
Time		Time			
16:02		16:02			
Date: (YY/MM/DD)		Time	Date: (YY/MM/DD)		
22/09/102		16:02	22/09/102		
Time		Time			
16:02		16:02			
Date: (YY/MM/DD)		Time	Date: (YY/MM/DD)		
22/09/102		16:02	22/09/102		
Time		Time			
16:02		16:02			
Date: (YY/MM/DD)		Time	Date: (YY/MM/DD)		
22/09/102		16:02	22/09/102		
Time		Time			
16:02		16:02			
Date: (YY/MM/DD)		Time	Date: (YY/MM/DD)		
22/09/102		16:02	22/09/102		
Time		Time			
16:02		16:02			
Date: (YY/MM/DD)		Time	Date: (YY/MM/DD)		
22/09/102		16:02	22/09/102		
Time		Time			
16:02		16:02			
Date: (YY/MM/DD)		Time	Date: (YY/MM/DD)		
22/09/102		16:02	22/09/102		
Time		Time			
16:02		16:02			
Date: (YY/MM/DD)		Time	Date: (YY/MM/DD)		
22/09/102		16:02	22/09/102		
Time		Time			
16:02		16:02			
Date: (YY/MM/DD)		Time	Date: (YY/MM/DD)		
22/09/102		16:02	22/09/102		
Time		Time			
16:02		16:02			
Date: (YY/MM/DD)		Time	Date: (YY/MM/DD)		
22/09/102		16:02	22/09/102		
Time		Time			
16:02		16:02			
Date: (YY/MM/DD)		Time	Date: (YY/MM/DD)		
22/09/102		16:02	22/09/102		
Time		Time			
16:02		16:02			
Date: (YY/MM/DD)		Time	Date: (YY/MM/DD)		
22/09/102		16:02	22/09/102		
Time		Time			
16:02		16:02			
Date: (YY/MM/DD)		Time	Date: (YY/MM/DD)		
22/09/102		16:02	22/09/102		
Time		Time			
16:02		16:02			
Date: (YY/MM/DD)		Time	Date: (YY/MM/DD)		
22/09/102		16:02	22/09/102		
Time		Time			
16:02		16:02			
Date: (YY/MM/DD)		Time	Date: (YY/MM/DD)		
22/09/102		16:02	22/09/102		
Time		Time			
16:02		16:02			
Date: (YY/MM/DD)		Time	Date: (YY/MM/DD)		
22/09/102		16:02	22/09/102		
Time		Time			
16:02		16:02			
Date: (YY/MM/DD)		Time	Date: (YY/MM/DD)		
22/09/102		16:02	22/09/102		
Time		Time</			



Exceedance Summary Table – Toronto Storm Sewer
Result Exceedances

Sample ID	Bureau Veritas ID	Parameter	Criteria	Result	DL	UNITS
DS MW101 2400-2440 DUNDAS STREET WEST	TQC848-10	Total Manganese (Mn)	50	170	2.0	ug/L
DS MW101 2400-2440 DUNDAS STREET WEST	TQC848-07	Total Suspended Solids	15	41	10	mg/L
The exceedance summary table is for information purposes only and should not be considered a comprehensive listing or statement of conformance to applicable regulatory guidelines.						

Exceedance Summary Table – Toronto Sanitary Sewer
Result Exceedances

Sample ID	Bureau Veritas ID	Parameter	Criteria	Result	DL	UNITS
No Exceedances						
The exceedance summary table is for information purposes only and should not be considered a comprehensive listing or statement of conformance to applicable regulatory guidelines.						



Your Project #: 22-1465
Your C.O.C. #: 965807-01-01

Attention: Logan McNabb

Groundwater Environmental Management Services Inc.
150 Rivermede Rd
Unit # 9
Concord, ON
CANADA L4K 3M8

Report Date: 2024/09/27
Report #: R8338906
Version: 1 - Final

CERTIFICATE OF ANALYSIS

BUREAU VERITAS JOB #: C4T2593

Received: 2024/09/18, 16:00

Sample Matrix: Water
Samples Received: 1

Analyses	Quantity	Date Extracted	Date Analyzed	Laboratory Method	Analytical Method
Sewer Use By-Law Semivolatile Organics	1	2024/09/20	2024/09/23	CAM SOP 00301	EPA 8270 m
Biochemical Oxygen Demand (BOD)	1	2024/09/19	2024/09/24	CAM SOP-00427	SM 24 5210B m
Chromium (VI) in Water	1	N/A	2024/09/20	CAM SOP-00436	EPA 7199 m
Total Cyanide	1	2024/09/19	2024/09/19	CAM SOP-00457	OMOE E3015 5 m
Fluoride	1	2024/09/19	2024/09/21	CAM SOP-00449	SM 24 4500-F C m
Mercury in Water by CVAA	1	2024/09/20	2024/09/20	CAM SOP-00453	EPA 7470A m
Total Metals Analysis by ICPMS	1	2024/09/23	2024/09/24	CAM SOP-00447	EPA 6020B m
E.coli, (CFU/100mL)	1	N/A	2024/09/18	CAM SOP-00552	SM9222B, MECP E3371
Total Nonylphenol in Liquids by HPLC	1	2024/09/19	2024/09/25	CAM SOP-00313	In-house Method
Nonylphenol Ethoxylates in Liquids: HPLC	1	2024/09/19	2024/09/25	CAM SOP-00313	In-house Method
Animal and Vegetable Oil and Grease	1	N/A	2024/09/23	CAM SOP-00326	EPA1664B m,SM5520B m
Total Oil and Grease	1	2024/09/23	2024/09/23	CAM SOP-00326	EPA1664B m,SM5520B m
Polychlorinated Biphenyl in Water	1	2024/09/23	2024/09/24	CAM SOP-00309	EPA 8082A m
Phenols (4AAP)	1	N/A	2024/09/24	CAM SOP-00444	OMOE E3179 m
pH	1	2024/09/19	2024/09/21	CAM SOP-00413	SM 24th-4500H+ B
Total Kjeldahl Nitrogen in Water	1	2024/09/24	2024/09/24	CAM SOP-00938	OMOE E3516 m
Total PAHs (1)	1	N/A	2024/09/23	CAM SOP - 00301	
Mineral/Synthetic O & G (TPH Heavy Oil) (2)	1	2024/09/23	2024/09/23	CAM SOP-00326	EPA1664B m,SM5520F m
Total Suspended Solids	1	2024/09/20	2024/09/23	CAM SOP-00428	SM 24 2540D m
Volatile Organic Compounds in Water	1	N/A	2024/09/23	CAM SOP-00228	EPA 8260D

Remarks:

Bureau Veritas is accredited to ISO/IEC 17025 for specific parameters on scopes of accreditation. Unless otherwise noted, procedures used by Bureau Veritas are based upon recognized Provincial, Federal or US method compendia such as CCME, EPA, APHA or the Quebec Ministry of Environment.

All work recorded herein has been done in accordance with procedures and practices ordinarily exercised by professionals in Bureau Veritas' profession using accepted testing methodologies, quality assurance and quality control procedures (except where otherwise agreed by the client and Bureau Veritas in writing). All data is in statistical control and has met quality control and method performance criteria unless otherwise noted. All method blanks are reported; unless indicated otherwise, associated sample data are not blank corrected. Where applicable, unless otherwise noted, Measurement Uncertainty has not been accounted for when stating conformity to the referenced standard.



Your Project #: 22-1465
Your C.O.C. #: 965807-01-01

Attention: Logan McNabb

Groundwater Environmental Management Services Inc.
150 Rivermede Rd
Unit # 9
Concord, ON
CANADA L4K 3M8

Report Date: 2024/09/27
Report #: R8338906
Version: 1 - Final

CERTIFICATE OF ANALYSIS

BUREAU VERITAS JOB #: C4T2593

Received: 2024/09/18, 16:00

Bureau Veritas liability is limited to the actual cost of the requested analyses, unless otherwise agreed in writing. There is no other warranty expressed or implied. Bureau Veritas has been retained to provide analysis of samples provided by the Client using the testing methodology referenced in this report. Interpretation and use of test results are the sole responsibility of the Client and are not within the scope of services provided by Bureau Veritas, unless otherwise agreed in writing. Bureau Veritas is not responsible for the accuracy or any data impacts, that result from the information provided by the customer or their agent.

Solid sample results, except biota, are based on dry weight unless otherwise indicated. Organic analyses are not recovery corrected except for isotope dilution methods.

Results relate to samples tested. When sampling is not conducted by Bureau Veritas, results relate to the supplied samples tested.

This Certificate shall not be reproduced except in full, without the written approval of the laboratory.

Reference Method suffix "m" indicates test methods incorporate validated modifications from specific reference methods to improve performance.

* RPDs calculated using raw data. The rounding of final results may result in the apparent difference.

(1) Total PAHs include only those PAHs specified in the sewer use by-law.

(2) Note: TPH (Heavy Oil) is equivalent to Mineral / Synthetic Oil & Grease

Encryption Key

Please direct all questions regarding this Certificate of Analysis to:

Jolanta Goralczyk, Project Manager

Email: Jolanta.Goralczyk@bureauveritas.com

Phone# (905)817-5751

=====

Bureau Veritas has procedures in place to guard against improper use of the electronic signature and have the required "signatories", as per ISO/IEC 17025, signing the reports. For Service Group specific validation, please refer to the Validation Signatures page if included, otherwise available by request. For Department specific Analyst/Supervisor validation names, please refer to the Test Summary section if included, otherwise available by request. This report is authorized by Rodney Major, General Manager responsible for Ontario Environmental laboratory operations.



TORONTO SANITARY&STORM SEWER (100-2016)

Bureau Veritas ID				ADGK09			ADGK09		
Sampling Date				2024/09/18 11:10			2024/09/18 11:10		
COC Number				965807-01-01			965807-01-01		
	UNITS	Criteria	Criteria-2	MW102	RDL	QC Batch	MW102 Lab-Dup	RDL	QC Batch
Calculated Parameters									
Total Animal/Vegetable Oil and Grease	mg/L	-	150	ND	5.0	9647848			
Inorganics									
Total BOD	mg/L	15	300	ND	2	9648519	ND	2	9648519
Fluoride (F-)	mg/L	-	10	0.20	0.10	9650544			
Total Kjeldahl Nitrogen (TKN)	mg/L	-	100	1.0	0.10	9658183			
pH	pH	6.0:9.5	6.0:11.5	7.81		9650547			
Phenols-4AAP	mg/L	0.008	1.0	0.0020	0.0010	9658155			
Total Suspended Solids	mg/L	15	350	ND	10	9651703			
Total Cyanide (CN)	mg/L	0.02	2	ND	0.0050	9648300			
Petroleum Hydrocarbons									
Total Oil & Grease	mg/L	-	-	ND	5.0	9655093			
Total Oil & Grease Mineral/Synthetic	mg/L	-	15	ND	5.0	9655094			
Miscellaneous Parameters									
Nonylphenol Ethoxylate (Total)	mg/L	0.01	0.2	ND	0.005	9658432			
Nonylphenol (Total)	mg/L	0.001	0.02	ND	0.001	9658431			
Metals									
Chromium (VI)	ug/L	40	2000	ND	0.50	9651268			
Mercury (Hg)	mg/L	0.0004	0.01	ND	0.00010	9651574			
Total Aluminum (Al)	ug/L	-	50000	19	4.9	9655505			
Total Antimony (Sb)	ug/L	-	5000	ND	0.50	9655505			
Total Arsenic (As)	ug/L	20	1000	ND	1.0	9655505			
Total Cadmium (Cd)	ug/L	8	700	ND	0.090	9655505			
Total Chromium (Cr)	ug/L	80	4000	ND	5.0	9655505			
Total Cobalt (Co)	ug/L	-	5000	2.8	0.50	9655505			
Total Copper (Cu)	ug/L	40	2000	ND	0.90	9655505			
Total Lead (Pb)	ug/L	120	1000	ND	0.50	9655505			
Total Manganese (Mn)	ug/L	50	5000	410	2.0	9655505			
Total Molybdenum (Mo)	ug/L	-	5000	0.67	0.50	9655505			
No Fill	No Exceedance Exceeds 1 criteria policy/level Exceeds both criteria/levels								
Grey									
Black									
RDL = Reportable Detection Limit QC Batch = Quality Control Batch Lab-Dup = Laboratory Initiated Duplicate Criteria: Toronto Storm Sewer Discharge Use By-Law Criteria-2: Toronto Sanitary and Combined Sewers Discharge Guidelines. Referenced to the Chapter 681. ND = Not Detected at a concentration equal or greater than the indicated Detection Limit.									



TORONTO SANITARY&STORM SEWER (100-2016)

Bureau Veritas ID				ADGK09			ADGK09											
Sampling Date				2024/09/18 11:10			2024/09/18 11:10											
COC Number				965807-01-01			965807-01-01											
	UNITS	Criteria	Criteria-2	MW102	RDL	QC Batch	MW102 Lab-Dup	RDL	QC Batch									
Total Nickel (Ni)	ug/L	80	2000	1.5	1.0	9655505												
Total Phosphorus (P)	ug/L	400	10000	ND	100	9655505												
Total Selenium (Se)	ug/L	20	1000	ND	2.0	9655505												
Total Silver (Ag)	ug/L	120	5000	ND	0.090	9655505												
Total Tin (Sn)	ug/L	-	5000	ND	1.0	9655505												
Total Titanium (Ti)	ug/L	-	5000	ND	5.0	9655505												
Total Zinc (Zn)	ug/L	40	2000	ND	5.0	9655505												
Semivolatile Organics																		
Di-N-butyl phthalate	ug/L	15	80	ND	2	9652209												
Bis(2-ethylhexyl)phthalate	ug/L	8.8	12	ND	2	9652209												
3,3'-Dichlorobenzidine	ug/L	0.8	2	ND	0.8	9652209												
Pentachlorophenol	ug/L	2	5	ND	1	9652209												
Phenanthrene	ug/L	-	-	ND	0.2	9652209												
Anthracene	ug/L	-	-	ND	0.2	9652209												
Fluoranthene	ug/L	-	-	ND	0.2	9652209												
Pyrene	ug/L	-	-	ND	0.2	9652209												
Benzo(a)anthracene	ug/L	-	-	ND	0.2	9652209												
Chrysene	ug/L	-	-	ND	0.2	9652209												
Benzo(b,j)fluoranthene	ug/L	-	-	ND	0.2	9652209												
Benzo(k)fluoranthene	ug/L	-	-	ND	0.2	9652209												
Benzo(a)pyrene	ug/L	-	-	ND	0.2	9652209												
Indeno(1,2,3-cd)pyrene	ug/L	-	-	ND	0.2	9652209												
Dibenzo(a,h)anthracene	ug/L	-	-	ND	0.2	9652209												
Benzo(g,h,i)perylene	ug/L	-	-	ND	0.2	9652209												
Dibenzo(a,i)pyrene	ug/L	-	-	ND	0.2	9652209												
Benzo(e)pyrene	ug/L	-	-	ND	0.2	9652209												
Perylene	ug/L	-	-	ND	0.2	9652209												
Dibenzo(a,j) acridine	ug/L	-	-	ND	0.4	9652209												
7H-Dibenzo(c,g) Carbazole	ug/L	-	-	ND	0.4	9652209												
No Fill	No Exceedance																	
Grey										Exceeds 1 criteria policy/level								
Black																		
RDL = Reportable Detection Limit																		
QC Batch = Quality Control Batch																		
Lab-Dup = Laboratory Initiated Duplicate																		
Criteria: Toronto Storm Sewer Discharge Use By-Law																		
Criteria-2: Toronto Sanitary and Combined Sewers Discharge Guidelines. Referenced to the Chapter 681.																		
ND = Not Detected at a concentration equal or greater than the indicated Detection Limit.																		



TORONTO SANITARY&STORM SEWER (100-2016)

Bureau Veritas ID				ADGK09			ADGK09		
Sampling Date				2024/09/18 11:10			2024/09/18 11:10		
COC Number				965807-01-01			965807-01-01		
	UNITS	Criteria	Criteria-2	MW102	RDL	QC Batch	MW102 Lab-Dup	RDL	QC Batch
1,6-Dinitropyrene	ug/L	-	-	ND	0.4	9652209			
1,3-Dinitropyrene	ug/L	-	-	ND	0.4	9652209			
1,8-Dinitropyrene	ug/L	-	-	ND	0.4	9652209			
Calculated Parameters									
Total PAHs (18 PAHs)	ug/L	2	5	ND	1	9647723			
Volatile Organics									
Benzene	ug/L	2	10	ND	0.20	9649566			
Chloroform	ug/L	2	40	ND	0.20	9649566			
1,2-Dichlorobenzene	ug/L	5.6	50	ND	0.40	9649566			
1,4-Dichlorobenzene	ug/L	6.8	80	ND	0.40	9649566			
cis-1,2-Dichloroethylene	ug/L	5.6	4000	ND	0.50	9649566			
trans-1,3-Dichloropropene	ug/L	5.6	140	ND	0.40	9649566			
Ethylbenzene	ug/L	2	160	ND	0.20	9649566			
Methylene Chloride(Dichloromethane)	ug/L	5.2	2000	ND	2.0	9649566			
1,1,2,2-Tetrachloroethane	ug/L	17	1400	ND	0.40	9649566			
Tetrachloroethylene	ug/L	4.4	1000	ND	0.20	9649566			
Toluene	ug/L	2	16	ND	0.20	9649566			
Trichloroethylene	ug/L	7.6	400	ND	0.20	9649566			
p+m-Xylene	ug/L	-	-	ND	0.20	9649566			
o-Xylene	ug/L	-	-	ND	0.20	9649566			
Total Xylenes	ug/L	4.4	1400	ND	0.20	9649566			
PCBs									
Total PCB	ug/L	0.4	1	ND	0.05	9655515			
Microbiological									
Escherichia coli	CFU/100mL	200	-	<10	10	9647846			
Surrogate Recovery (%)									
2,4,6-Tribromophenol	%	-	-	79		9652209			
2-Fluorobiphenyl	%	-	-	53		9652209			
D14-Terphenyl (FS)	%	-	-	97		9652209			
No Fill	No Exceedance Exceeds 1 criteria policy/level Exceeds both criteria/levels								
Grey									
Black									
RDL = Reportable Detection Limit QC Batch = Quality Control Batch Lab-Dup = Laboratory Initiated Duplicate Criteria: Toronto Storm Sewer Discharge Use By-Law Criteria-2: Toronto Sanitary and Combined Sewers Discharge Guidelines. Referenced to the Chapter 681. ND = Not Detected at a concentration equal or greater than the indicated Detection Limit.									



TORONTO SANITARY&STORM SEWER (100-2016)

Bureau Veritas ID				ADGK09			ADGK09		
Sampling Date				2024/09/18 11:10			2024/09/18 11:10		
COC Number				965807-01-01			965807-01-01		
	UNITS	Criteria	Criteria-2	MW102	RDL	QC Batch	MW102 Lab-Dup	RDL	QC Batch
D5-Nitrobenzene	%	-	-	90		9652209			
D8-Acenaphthylene	%	-	-	73		9652209			
Decachlorobiphenyl	%	-	-	68		9655515			
4-Bromofluorobenzene	%	-	-	97		9649566			
D4-1,2-Dichloroethane	%	-	-	101		9649566			
D8-Toluene	%	-	-	100		9649566			
No Fill	No Exceedance								
Grey	Exceeds 1 criteria policy/level								
Black	Exceeds both criteria/levels								
RDL = Reportable Detection Limit									
QC Batch = Quality Control Batch									
Lab-Dup = Laboratory Initiated Duplicate									
Criteria: Toronto Storm Sewer Discharge Use By-Law									
Criteria-2: Toronto Sanitary and Combined Sewers Discharge Guidelines. Referenced to the Chapter 681.									



BUREAU
VERITAS

Bureau Veritas Job #: C4T2593

Report Date: 2024/09/27

Groundwater Environmental Management Services Inc.

Client Project #: 22-1465

Sampler Initials: TA

TEST SUMMARY

Bureau Veritas ID: ADGK09

Sample ID: MW102

Matrix: Water

Collected: 2024/09/18

Shipped:

Received: 2024/09/18

Test Description	Instrumentation	Batch	Extracted	Date Analyzed	Analyst
Sewer Use By-Law Semivolatile Organics	GC/MS	9652209	2024/09/20	2024/09/23	Ahmed Ismail
Biochemical Oxygen Demand (BOD)	DO	9648519	2024/09/19	2024/09/24	Nusrat Naz
Chromium (VI) in Water	IC	9651268	N/A	2024/09/20	Surleen Kaur Romana
Total Cyanide	SKAL/CN	9648300	2024/09/19	2024/09/19	Jency Sara Johnson
Fluoride	ISE	9650544	2024/09/19	2024/09/21	Nachiketa Gohil
Mercury in Water by CVAA	CV/AA	9651574	2024/09/20	2024/09/20	Maitri PATIL
Total Metals Analysis by ICPMS	ICP/MS	9655505	2024/09/23	2024/09/24	Nan Raykha
E.coli, (CFU/100mL)	PL	9647846	N/A	2024/09/18	Jessica (Ya Ping) Qiang
Total Nonylphenol in Liquids by HPLC	LC/FLU	9658431	2024/09/19	2024/09/25	Dennis Boodram
Nonylphenol Ethoxylates in Liquids: HPLC	LC/FLU	9658432	2024/09/19	2024/09/25	Dennis Boodram
Animal and Vegetable Oil and Grease	BAL	9647848	N/A	2024/09/23	Automated Statchk
Total Oil and Grease	BAL	9655093	2024/09/23	2024/09/23	Navneet Singh
Polychlorinated Biphenyl in Water	GC/ECD	9655515	2024/09/23	2024/09/24	Farag Mansour
Phenols (4AAP)	TECH/PHEN	9658155	N/A	2024/09/24	Sachi Patel
pH	AT	9650547	2024/09/19	2024/09/21	Nachiketa Gohil
Total Kjeldahl Nitrogen in Water	SKAL	9658183	2024/09/24	2024/09/24	Rajni Tyagi
Total PAHs	CALC	9647723	N/A	2024/09/23	Automated Statchk
Mineral/Synthetic O & G (TPH Heavy Oil)	BAL	9655094	2024/09/23	2024/09/23	Navneet Singh
Total Suspended Solids	BAL	9651703	2024/09/20	2024/09/23	Razieh Tabesh
Volatile Organic Compounds in Water	GC/MS	9649566	N/A	2024/09/23	Gabriella Morrone

Bureau Veritas ID: ADGK09 Dup

Sample ID: MW102

Matrix: Water

Collected: 2024/09/18

Shipped:

Received: 2024/09/18

Test Description	Instrumentation	Batch	Extracted	Date Analyzed	Analyst
Biochemical Oxygen Demand (BOD)	DO	9648519	2024/09/19	2024/09/24	Nusrat Naz



GENERAL COMMENTS

Each temperature is the average of up to three cooler temperatures taken at receipt

Package 1	15.3°C
-----------	--------

Results relate only to the items tested.



QUALITY ASSURANCE REPORT

QA/QC	Batch	Init	QC Type	Parameter	Date Analyzed	Value	Recovery	UNITS	QC Limits
	9648300	JJH	Matrix Spike	Total Cyanide (CN)	2024/09/19		94	%	80 - 120
	9648300	JJH	Spiked Blank	Total Cyanide (CN)	2024/09/19		95	%	80 - 120
	9648300	JJH	Method Blank	Total Cyanide (CN)	2024/09/19	ND, RDL=0.0050		mg/L	
	9648300	JJH	RPD	Total Cyanide (CN)	2024/09/19	NC		%	20
	9648519	NNA	QC Standard	Total BOD	2024/09/24		91	%	80 - 120
	9648519	NNA	Method Blank	Total BOD	2024/09/24	ND,RDL=2		mg/L	
	9648519	NNA	RPD [ADGK09-07]	Total BOD	2024/09/24	NC		%	30
	9649566	GMN	Matrix Spike	4-Bromofluorobenzene	2024/09/23		95	%	70 - 130
				D4-1,2-Dichloroethane	2024/09/23		100	%	70 - 130
				D8-Toluene	2024/09/23		102	%	70 - 130
				Benzene	2024/09/23		107	%	70 - 130
				Chloroform	2024/09/23		102	%	70 - 130
				1,2-Dichlorobenzene	2024/09/23		108	%	70 - 130
				1,4-Dichlorobenzene	2024/09/23		114	%	70 - 130
				cis-1,2-Dichloroethylene	2024/09/23		108	%	70 - 130
				trans-1,3-Dichloropropene	2024/09/23		129	%	70 - 130
				Ethylbenzene	2024/09/23		105	%	70 - 130
				Methylene Chloride(Dichloromethane)	2024/09/23		104	%	70 - 130
				1,1,2,2-Tetrachloroethane	2024/09/23		106	%	70 - 130
				Tetrachloroethylene	2024/09/23		96	%	70 - 130
				Toluene	2024/09/23		107	%	70 - 130
				Trichloroethylene	2024/09/23		100	%	70 - 130
				p+m-Xylene	2024/09/23		105	%	70 - 130
				o-Xylene	2024/09/23		109	%	70 - 130
	9649566	GMN	Spiked Blank	4-Bromofluorobenzene	2024/09/23		94	%	70 - 130
				D4-1,2-Dichloroethane	2024/09/23		99	%	70 - 130
				D8-Toluene	2024/09/23		103	%	70 - 130
				Benzene	2024/09/23		106	%	70 - 130
				Chloroform	2024/09/23		99	%	70 - 130
				1,2-Dichlorobenzene	2024/09/23		106	%	70 - 130
				1,4-Dichlorobenzene	2024/09/23		113	%	70 - 130
				cis-1,2-Dichloroethylene	2024/09/23		106	%	70 - 130
				trans-1,3-Dichloropropene	2024/09/23		126	%	70 - 130
				Ethylbenzene	2024/09/23		105	%	70 - 130
				Methylene Chloride(Dichloromethane)	2024/09/23		100	%	70 - 130
				1,1,2,2-Tetrachloroethane	2024/09/23		104	%	70 - 130
				Tetrachloroethylene	2024/09/23		94	%	70 - 130
				Toluene	2024/09/23		106	%	70 - 130
				Trichloroethylene	2024/09/23		98	%	70 - 130
				p+m-Xylene	2024/09/23		105	%	70 - 130
				o-Xylene	2024/09/23		109	%	70 - 130
	9649566	GMN	Method Blank	4-Bromofluorobenzene	2024/09/23		96	%	70 - 130
				D4-1,2-Dichloroethane	2024/09/23		100	%	70 - 130
				D8-Toluene	2024/09/23		100	%	70 - 130
				Benzene	2024/09/23	ND, RDL=0.20		ug/L	
				Chloroform	2024/09/23	ND, RDL=0.20		ug/L	
				1,2-Dichlorobenzene	2024/09/23	ND, RDL=0.40		ug/L	



BUREAU
VERITAS

Bureau Veritas Job #: C4T2593
Report Date: 2024/09/27

Groundwater Environmental Management Services Inc.
Client Project #: 22-1465
Sampler Initials: TA

QUALITY ASSURANCE REPORT(CONT'D)

QA/QC Batch	Init	QC Type	Parameter	Date Analyzed	Value	Recovery	UNITS	QC Limits
			1,4-Dichlorobenzene	2024/09/23	ND, RDL=0.40		ug/L	
			cis-1,2-Dichloroethylene	2024/09/23	ND, RDL=0.50		ug/L	
			trans-1,3-Dichloropropene	2024/09/23	ND, RDL=0.40		ug/L	
			Ethylbenzene	2024/09/23	ND, RDL=0.20		ug/L	
			Methylene Chloride(Dichloromethane)	2024/09/23	ND, RDL=2.0		ug/L	
			1,1,2,2-Tetrachloroethane	2024/09/23	ND, RDL=0.40		ug/L	
			Tetrachloroethylene	2024/09/23	ND, RDL=0.20		ug/L	
			Toluene	2024/09/23	ND, RDL=0.20		ug/L	
			Trichloroethylene	2024/09/23	ND, RDL=0.20		ug/L	
			p+m-Xylene	2024/09/23	ND, RDL=0.20		ug/L	
			o-Xylene	2024/09/23	ND, RDL=0.20		ug/L	
			Total Xylenes	2024/09/23	ND, RDL=0.20		ug/L	
9649566	GMN	RPD	Benzene	2024/09/23	1.4		%	30
			Chloroform	2024/09/23	NC		%	30
			1,2-Dichlorobenzene	2024/09/23	NC		%	30
			1,4-Dichlorobenzene	2024/09/23	NC		%	30
			cis-1,2-Dichloroethylene	2024/09/23	NC		%	30
			trans-1,3-Dichloropropene	2024/09/23	NC		%	30
			Ethylbenzene	2024/09/23	NC		%	30
			Methylene Chloride(Dichloromethane)	2024/09/23	NC		%	30
			1,1,2,2-Tetrachloroethane	2024/09/23	NC		%	30
			Tetrachloroethylene	2024/09/23	NC		%	30
			Toluene	2024/09/23	NC		%	30
			Trichloroethylene	2024/09/23	NC		%	30
			p+m-Xylene	2024/09/23	NC		%	30
			o-Xylene	2024/09/23	NC		%	30
			Total Xylenes	2024/09/23	NC		%	30
9650544	NGI	Matrix Spike	Fluoride (F-)	2024/09/21		105	%	80 - 120
9650544	NGI	Spiked Blank	Fluoride (F-)	2024/09/21		103	%	80 - 120
9650544	NGI	Method Blank	Fluoride (F-)	2024/09/21	ND, RDL=0.10		mg/L	
9650544	NGI	RPD	Fluoride (F-)	2024/09/21	NC		%	20
9650547	NGI	Spiked Blank	pH	2024/09/21		102	%	98 - 103
9650547	NGI	RPD	pH	2024/09/21	0.47		%	N/A
9651268	SUR	Matrix Spike	Chromium (VI)	2024/09/20		102	%	80 - 120
9651268	SUR	Spiked Blank	Chromium (VI)	2024/09/20		101	%	80 - 120
9651268	SUR	Method Blank	Chromium (VI)	2024/09/20	ND, RDL=0.50		ug/L	
9651268	SUR	RPD	Chromium (VI)	2024/09/20	NC		%	20
9651574	MPJ	Matrix Spike	Mercury (Hg)	2024/09/20		100	%	75 - 125
9651574	MPJ	Spiked Blank	Mercury (Hg)	2024/09/20		98	%	80 - 120



QUALITY ASSURANCE REPORT(CONT'D)

QA/QC Batch	Init	QC Type	Parameter	Date Analyzed	Value	Recovery	UNITS	QC Limits
9651574	MPJ	Method Blank	Mercury (Hg)	2024/09/20	ND, RDL=0.00010		mg/L	
9651574	MPJ	RPD	Mercury (Hg)	2024/09/20	NC		%	20
			Mercury (Hg)	2024/09/20	NC		%	20
9651703	RTB	Spiked Blank	Total Suspended Solids	2024/09/23		100	%	80 - 120
9651703	RTB	Method Blank	Total Suspended Solids	2024/09/23	ND, RDL=10		mg/L	
9651703	RTB	RPD	Total Suspended Solids	2024/09/23	NC		%	20
9652209	AHI	Matrix Spike	2,4,6-Tribromophenol	2024/09/22		80	%	10 - 130
			2-Fluorobiphenyl	2024/09/22		65	%	30 - 130
			D14-Terphenyl (FS)	2024/09/22		93	%	30 - 130
			D5-Nitrobenzene	2024/09/22		84	%	30 - 130
			D8-Acenaphthylene	2024/09/22		78	%	30 - 130
			Di-N-butyl phthalate	2024/09/22		105	%	30 - 130
			Bis(2-ethylhexyl)phthalate	2024/09/22		102	%	30 - 130
			3,3'-Dichlorobenzidine	2024/09/22		94	%	30 - 130
			Pentachlorophenol	2024/09/22		46	%	30 - 130
			Phenanthrene	2024/09/22		86	%	30 - 130
			Anthracene	2024/09/22		89	%	30 - 130
			Fluoranthene	2024/09/22		95	%	30 - 130
			Pyrene	2024/09/22		94	%	30 - 130
			Benzo(a)anthracene	2024/09/22		97	%	30 - 130
			Chrysene	2024/09/22		103	%	30 - 130
			Benzo(b/j)fluoranthene	2024/09/22		100	%	30 - 130
			Benzo(k)fluoranthene	2024/09/22		100	%	30 - 130
			Benzo(a)pyrene	2024/09/22		107	%	30 - 130
			Indeno(1,2,3-cd)pyrene	2024/09/22		98	%	30 - 130
			Dibenzo(a,h)anthracene	2024/09/22		96	%	30 - 130
			Benzo(g,h,i)perylene	2024/09/22		98	%	30 - 130
			Dibenzo(a,i)pyrene	2024/09/22		66	%	30 - 130
			Benzo(e)pyrene	2024/09/22		100	%	30 - 130
			Perylene	2024/09/22		94	%	30 - 130
			Dibenzo(a,j) acridine	2024/09/22		98	%	30 - 130
			7H-Dibenzo(c,g) Carbazole	2024/09/22		94	%	30 - 130
			1,6-Dinitropyrene	2024/09/22		83	%	30 - 130
			1,3-Dinitropyrene	2024/09/22		89	%	30 - 130
			1,8-Dinitropyrene	2024/09/22		74	%	30 - 130
9652209	AHI	Spiked Blank	2,4,6-Tribromophenol	2024/09/22		85	%	10 - 130
			2-Fluorobiphenyl	2024/09/22		61	%	30 - 130
			D14-Terphenyl (FS)	2024/09/22		95	%	30 - 130
			D5-Nitrobenzene	2024/09/22		93	%	30 - 130
			D8-Acenaphthylene	2024/09/22		80	%	30 - 130
			Di-N-butyl phthalate	2024/09/22		107	%	30 - 130
			Bis(2-ethylhexyl)phthalate	2024/09/22		105	%	30 - 130
			3,3'-Dichlorobenzidine	2024/09/22		97	%	30 - 130
			Pentachlorophenol	2024/09/22		52	%	30 - 130
			Phenanthrene	2024/09/22		89	%	30 - 130
			Anthracene	2024/09/22		92	%	30 - 130
			Fluoranthene	2024/09/22		98	%	30 - 130
			Pyrene	2024/09/22		97	%	30 - 130
			Benzo(a)anthracene	2024/09/22		98	%	30 - 130
			Chrysene	2024/09/22		104	%	30 - 130



QUALITY ASSURANCE REPORT(CONT'D)

QA/QC Batch	Init	QC Type	Parameter	Date Analyzed	Value	Recovery	UNITS	QC Limits
9652209	AHI	Method Blank	Benzo(b/j)fluoranthene	2024/09/22		100	%	30 - 130
			Benzo(k)fluoranthene	2024/09/22		105	%	30 - 130
			Benzo(a)pyrene	2024/09/22		108	%	30 - 130
			Indeno(1,2,3-cd)pyrene	2024/09/22		101	%	30 - 130
			Dibenzo(a,h)anthracene	2024/09/22		100	%	30 - 130
			Benzo(g,h,i)perylene	2024/09/22		102	%	30 - 130
			Dibenzo(a,i)pyrene	2024/09/22		75	%	30 - 130
			Benzo(e)pyrene	2024/09/22		101	%	30 - 130
			Perylene	2024/09/22		98	%	30 - 130
			Dibenzo(a,j) acridine	2024/09/22		109	%	30 - 130
			7H-Dibenzo(c,g) Carbazole	2024/09/22		100	%	30 - 130
			1,6-Dinitropyrene	2024/09/22		90	%	30 - 130
			1,3-Dinitropyrene	2024/09/22		100	%	30 - 130
			1,8-Dinitropyrene	2024/09/22		81	%	30 - 130
			2,4,6-Tribromophenol	2024/09/22		61	%	10 - 130
			2-Fluorobiphenyl	2024/09/22		71	%	30 - 130
			D14-Terphenyl (FS)	2024/09/22		95	%	30 - 130
			D5-Nitrobenzene	2024/09/22		82	%	30 - 130
			D8-Acenaphthylene	2024/09/22		75	%	30 - 130
			Di-N-butyl phthalate	2024/09/22	ND,RDL=2		ug/L	
			Bis(2-ethylhexyl)phthalate	2024/09/22	ND,RDL=2		ug/L	
			3,3'-Dichlorobenzidine	2024/09/22	ND, RDL=0.8		ug/L	
			Pentachlorophenol	2024/09/22	ND,RDL=1		ug/L	
			Phenanthrene	2024/09/22	ND, RDL=0.2		ug/L	
			Anthracene	2024/09/22	ND, RDL=0.2		ug/L	
			Fluoranthene	2024/09/22	ND, RDL=0.2		ug/L	
			Pyrene	2024/09/22	ND, RDL=0.2		ug/L	
			Benzo(a)anthracene	2024/09/22	ND, RDL=0.2		ug/L	
			Chrysene	2024/09/22	ND, RDL=0.2		ug/L	
			Benzo(b/j)fluoranthene	2024/09/22	ND, RDL=0.2		ug/L	
			Benzo(k)fluoranthene	2024/09/22	ND, RDL=0.2		ug/L	
			Benzo(a)pyrene	2024/09/22	ND, RDL=0.2		ug/L	
			Indeno(1,2,3-cd)pyrene	2024/09/22	ND, RDL=0.2		ug/L	
			Dibenzo(a,h)anthracene	2024/09/22	ND, RDL=0.2		ug/L	
			Benzo(g,h,i)perylene	2024/09/22	ND, RDL=0.2		ug/L	
			Dibenzo(a,i)pyrene	2024/09/22	ND, RDL=0.2		ug/L	
			Benzo(e)pyrene	2024/09/22	ND, RDL=0.2		ug/L	



BUREAU
VERITAS

Bureau Veritas Job #: C4T2593
Report Date: 2024/09/27

Groundwater Environmental Management Services Inc.
Client Project #: 22-1465
Sampler Initials: TA

QUALITY ASSURANCE REPORT(CONT'D)

QA/QC Batch	Init	QC Type	Parameter	Date Analyzed	Value	Recovery	UNITS	QC Limits
9652209	AHI	RPD	Perylene	2024/09/22	ND, RDL=0.2		ug/L	
			Dibenzo(a,j) acridine	2024/09/22	ND, RDL=0.4		ug/L	
			7H-Dibenzo(c,g) Carbazole	2024/09/22	ND, RDL=0.4		ug/L	
			1,6-Dinitropyrene	2024/09/22	ND, RDL=0.4		ug/L	
			1,3-Dinitropyrene	2024/09/22	ND, RDL=0.4		ug/L	
			1,8-Dinitropyrene	2024/09/22	ND, RDL=0.4		ug/L	
			Di-N-butyl phthalate	2024/09/23	NC		%	40
			Bis(2-ethylhexyl)phthalate	2024/09/23	NC		%	40
			3,3'-Dichlorobenzidine	2024/09/23	NC		%	40
			Pentachlorophenol	2024/09/23	NC		%	40
			Phenanthrene	2024/09/23	NC		%	40
			Anthracene	2024/09/23	NC		%	40
			Fluoranthene	2024/09/23	NC		%	40
			Pyrene	2024/09/23	NC		%	40
			Benzo(a)anthracene	2024/09/23	NC		%	40
			Chrysene	2024/09/23	NC		%	40
			Benzo(b/j)fluoranthene	2024/09/23	NC		%	40
			Benzo(k)fluoranthene	2024/09/23	NC		%	40
			Benzo(a)pyrene	2024/09/23	NC		%	40
			Indeno(1,2,3-cd)pyrene	2024/09/23	NC		%	40
			Dibenzo(a,h)anthracene	2024/09/23	NC		%	40
			Benzo(g,h,i)perylene	2024/09/23	NC		%	40
			Dibenzo(a,i)pyrene	2024/09/23	NC		%	40
			Benzo(e)pyrene	2024/09/23	NC		%	40
			Perylene	2024/09/23	NC		%	40
			Dibenzo(a,j) acridine	2024/09/23	NC		%	40
			7H-Dibenzo(c,g) Carbazole	2024/09/23	NC		%	40
			1,6-Dinitropyrene	2024/09/23	NC		%	40
			1,3-Dinitropyrene	2024/09/23	NC		%	40
			1,8-Dinitropyrene	2024/09/23	NC		%	40
9655093	NSG	Spiked Blank	Total Oil & Grease	2024/09/23		98	%	80 - 110
9655093	NSG	RPD	Total Oil & Grease	2024/09/23	0.25		%	25
9655093	NSG	Method Blank	Total Oil & Grease	2024/09/23	ND, RDL=0.50		mg/L	
9655094	NSG	Spiked Blank	Total Oil & Grease Mineral/Synthetic	2024/09/23		96	%	65 - 130
9655094	NSG	RPD	Total Oil & Grease Mineral/Synthetic	2024/09/23	0.52		%	25
9655094	NSG	Method Blank	Total Oil & Grease Mineral/Synthetic	2024/09/23	ND, RDL=0.50		mg/L	
9655505	N_R	Matrix Spike	Total Aluminum (Al)	2024/09/24		103	%	80 - 120
			Total Antimony (Sb)	2024/09/24		104	%	80 - 120
			Total Arsenic (As)	2024/09/24		99	%	80 - 120
			Total Cadmium (Cd)	2024/09/24		97	%	80 - 120
			Total Chromium (Cr)	2024/09/24		96	%	80 - 120
			Total Cobalt (Co)	2024/09/24		96	%	80 - 120
			Total Copper (Cu)	2024/09/24		97	%	80 - 120
			Total Lead (Pb)	2024/09/24		100	%	80 - 120
			Total Manganese (Mn)	2024/09/24		93	%	80 - 120



QUALITY ASSURANCE REPORT(CONT'D)

QA/QC Batch	Init	QC Type	Parameter	Date Analyzed	Value	Recovery	UNITS	QC Limits
9655505	N_R	Spiked Blank	Total Molybdenum (Mo)	2024/09/24		101	%	80 - 120
			Total Nickel (Ni)	2024/09/24		91	%	80 - 120
			Total Phosphorus (P)	2024/09/24		108	%	80 - 120
			Total Selenium (Se)	2024/09/24		102	%	80 - 120
			Total Silver (Ag)	2024/09/24		97	%	80 - 120
			Total Tin (Sn)	2024/09/24		100	%	80 - 120
			Total Titanium (Ti)	2024/09/24		104	%	80 - 120
			Total Zinc (Zn)	2024/09/24		97	%	80 - 120
			Total Aluminum (Al)	2024/09/24		94	%	80 - 120
			Total Antimony (Sb)	2024/09/24		106	%	80 - 120
			Total Arsenic (As)	2024/09/24		99	%	80 - 120
			Total Cadmium (Cd)	2024/09/24		98	%	80 - 120
			Total Chromium (Cr)	2024/09/24		98	%	80 - 120
			Total Cobalt (Co)	2024/09/24		96	%	80 - 120
			Total Copper (Cu)	2024/09/24		95	%	80 - 120
			Total Lead (Pb)	2024/09/24		96	%	80 - 120
			Total Manganese (Mn)	2024/09/24		94	%	80 - 120
			Total Molybdenum (Mo)	2024/09/24		102	%	80 - 120
			Total Nickel (Ni)	2024/09/24		91	%	80 - 120
			Total Phosphorus (P)	2024/09/24		99	%	80 - 120
9655505	N_R	Method Blank	Total Selenium (Se)	2024/09/24		102	%	80 - 120
			Total Silver (Ag)	2024/09/24		99	%	80 - 120
			Total Tin (Sn)	2024/09/24		98	%	80 - 120
			Total Titanium (Ti)	2024/09/24		98	%	80 - 120
			Total Zinc (Zn)	2024/09/24		100	%	80 - 120
			Total Aluminum (Al)	2024/09/24	ND, RDL=4.9		ug/L	
			Total Antimony (Sb)	2024/09/24	ND, RDL=0.50		ug/L	
			Total Arsenic (As)	2024/09/24	ND, RDL=1.0		ug/L	
			Total Cadmium (Cd)	2024/09/24	ND, RDL=0.090		ug/L	
			Total Chromium (Cr)	2024/09/24	ND, RDL=5.0		ug/L	
			Total Cobalt (Co)	2024/09/24	ND, RDL=0.50		ug/L	
			Total Copper (Cu)	2024/09/24	ND, RDL=0.90		ug/L	
			Total Lead (Pb)	2024/09/24	ND, RDL=0.50		ug/L	
			Total Manganese (Mn)	2024/09/24	ND, RDL=2.0		ug/L	
			Total Molybdenum (Mo)	2024/09/24	ND, RDL=0.50		ug/L	
			Total Nickel (Ni)	2024/09/24	ND, RDL=1.0		ug/L	
			Total Phosphorus (P)	2024/09/24	ND, RDL=100		ug/L	
			Total Selenium (Se)	2024/09/24	ND, RDL=2.0		ug/L	
			Total Silver (Ag)	2024/09/24	ND, RDL=0.090		ug/L	



QUALITY ASSURANCE REPORT(CONT'D)

QA/QC Batch	Init	QC Type	Parameter	Date Analyzed	Value	Recovery	UNITS	QC Limits
9655505	N_R	RPD	Total Tin (Sn)	2024/09/24	ND, RDL=1.0		ug/L	
			Total Titanium (Ti)	2024/09/24	ND, RDL=5.0		ug/L	
			Total Zinc (Zn)	2024/09/24	ND, RDL=5.0		ug/L	
			Total Aluminum (Al)	2024/09/24	2.8		%	20
			Total Antimony (Sb)	2024/09/24	NC		%	20
			Total Arsenic (As)	2024/09/24	9.0		%	20
			Total Cadmium (Cd)	2024/09/24	NC		%	20
			Total Chromium (Cr)	2024/09/24	NC		%	20
			Total Cobalt (Co)	2024/09/24	NC		%	20
			Total Copper (Cu)	2024/09/24	NC		%	20
			Total Lead (Pb)	2024/09/24	NC		%	20
			Total Manganese (Mn)	2024/09/24	1.3		%	20
			Total Molybdenum (Mo)	2024/09/24	6.2		%	20
			Total Nickel (Ni)	2024/09/24	NC		%	20
			Total Selenium (Se)	2024/09/24	NC		%	20
			Total Silver (Ag)	2024/09/24	NC		%	20
			Total Tin (Sn)	2024/09/24	NC		%	20
			Total Titanium (Ti)	2024/09/24	NC		%	20
			Total Zinc (Zn)	2024/09/24	NC		%	20
9655515	FMA	Matrix Spike	Decachlorobiphenyl	2024/09/24		78	%	60 - 130
			Total PCB	2024/09/24		88	%	60 - 130
9655515	FMA	Spiked Blank	Decachlorobiphenyl	2024/09/24		66	%	60 - 130
			Total PCB	2024/09/24		75	%	60 - 130
9655515	FMA	Method Blank	Decachlorobiphenyl	2024/09/24		83	%	60 - 130
			Total PCB	2024/09/24	ND, RDL=0.05		ug/L	
9655515	FMA	RPD	Total PCB	2024/09/24	NC		%	40
9658155	SPC	Matrix Spike	Phenols-4AAP	2024/09/24		100	%	80 - 120
9658155	SPC	Spiked Blank	Phenols-4AAP	2024/09/24		102	%	80 - 120
9658155	SPC	Method Blank	Phenols-4AAP	2024/09/24	ND, RDL=0.0010		mg/L	
9658155	SPC	RPD	Phenols-4AAP	2024/09/24	NC		%	20
9658183	RTY	Matrix Spike	Total Kjeldahl Nitrogen (TKN)	2024/09/24		107	%	80 - 120
9658183	RTY	QC Standard	Total Kjeldahl Nitrogen (TKN)	2024/09/24		103	%	80 - 120
9658183	RTY	Spiked Blank	Total Kjeldahl Nitrogen (TKN)	2024/09/24		104	%	80 - 120
9658183	RTY	Method Blank	Total Kjeldahl Nitrogen (TKN)	2024/09/24	ND, RDL=0.10		mg/L	
9658183	RTY	RPD	Total Kjeldahl Nitrogen (TKN)	2024/09/24	NC		%	20
9658431	DEO	Matrix Spike	Nonylphenol (Total)	2024/09/25		94	%	50 - 130
9658431	DEO	Spiked Blank	Nonylphenol (Total)	2024/09/25		101	%	50 - 130
9658431	DEO	Method Blank	Nonylphenol (Total)	2024/09/25	ND, RDL=0.001		mg/L	
9658431	DEO	RPD	Nonylphenol (Total)	2024/09/25	NC		%	40
9658432	DEO	Matrix Spike	Nonylphenol Ethoxylate (Total)	2024/09/25		96	%	50 - 130
9658432	DEO	Spiked Blank	Nonylphenol Ethoxylate (Total)	2024/09/25		100	%	50 - 130
9658432	DEO	Method Blank	Nonylphenol Ethoxylate (Total)	2024/09/25	ND, RDL=0.005		mg/L	



Bureau Veritas Job #: C4T2593
Report Date: 2024/09/27

Groundwater Environmental Management Services Inc.
Client Project #: 22-1465
Sampler Initials: TA

QUALITY ASSURANCE REPORT(CONT'D)

QA/QC								
Batch	Init	QC Type	Parameter	Date Analyzed	Value	Recovery	UNITS	QC Limits
9658432	DEO	RPD	Nonylphenol Ethoxylate (Total)	2024/09/25	NC		%	40
N/A = Not Applicable								
Duplicate: Paired analysis of a separate portion of the same sample. Used to evaluate the variance in the measurement.								
Matrix Spike: A sample to which a known amount of the analyte of interest has been added. Used to evaluate sample matrix interference.								
QC Standard: A sample of known concentration prepared by an external agency under stringent conditions. Used as an independent check of method accuracy.								
Spiked Blank: A blank matrix sample to which a known amount of the analyte, usually from a second source, has been added. Used to evaluate method accuracy.								
Method Blank: A blank matrix containing all reagents used in the analytical procedure. Used to identify laboratory contamination.								
Surrogate: A pure or isotopically labeled compound whose behavior mirrors the analytes of interest. Used to evaluate extraction efficiency.								
NC (Duplicate RPD): The duplicate RPD was not calculated. The concentration in the sample and/or duplicate was too low to permit a reliable RPD calculation (absolute difference <= 2x RDL).								



VALIDATION SIGNATURE PAGE

The analytical data and all QC contained in this report were reviewed and validated by:

Cristina Carriere, Senior Scientific Specialist

Jessica (Ya Ping) Qiang, Analyst II

Louise Harding, Scientific Specialist

Bureau Veritas has procedures in place to guard against improper use of the electronic signature and have the required "signatories", as per ISO/IEC 17025, signing the reports. For Service Group specific validation, please refer to the Validation Signatures page if included, otherwise available by request. For Department specific Analyst/Supervisor validation names, please refer to the Test Summary section if included, otherwise available by request. This report is authorized by Rodney Major, General Manager responsible for Ontario Environmental laboratory operations.



Exceedance Summary Table – Toronto Storm Sewer
Result Exceedances

Sample ID	Bureau Veritas ID	Parameter	Criteria	Result	DL	UNITS
MW102	ADGK09-08	Total Manganese (Mn)	50	410	2.0	ug/L
The exceedance summary table is for information purposes only and should not be considered a comprehensive listing or statement of conformance to applicable regulatory guidelines.						

Exceedance Summary Table – Toronto Sanitary Sewer
Result Exceedances

Sample ID	Bureau Veritas ID	Parameter	Criteria	Result	DL	UNITS
No Exceedances						
The exceedance summary table is for information purposes only and should not be considered a comprehensive listing or statement of conformance to applicable regulatory guidelines.						

Appendix F

Dewatering Calculations

Table 1

Short-Term Dewatering Rate Calculations
Proposed Development: 2400 Dundas Street West

Project No. 22-1465

Symbol	Description	Value 7 Days	Value 40 Days	Unit	Comment
Dewatering target heights and elevations					
$E_{\text{Target}} = E_{\text{invert}} - 1$	Dewatering target elevation	108.00	108.00	masl	
$E_{\text{wp}} = E_{\text{Target}} - 1$	Target water level	107.00	107.00	masl	
$H = E_{\text{GW}} - E_{\text{wp}}$	Initial height of groundwater	7.31	7.31	m	
$h = E_{\text{Target}} - E_{\text{wp}}$	Target height of groundwater	1.00	1.00	m	
$H - h$	Drawdown required	6.31	6.31	m	
t	Duration of Dewatering	7	40	days	
K	Hydraulic Conductivity	3.5E-06	3.5E-06	m/s	
T	Transmissivity	2.6E-05	2.6E-05	m ² /sec	$T = K \cdot (H - h)$
Cs	Storage Coefficient	0.30	0.30	no units	
C ₄	Constant	4790	4790	no units	
a	Dewatered Area Length	85.0	85.0	m	
b	Dewatered Area Width	128.0	128.0	m	
r _w	Effective Well Radius of Open Excavation	67.8	67.8	m	<div>$r_w = \frac{a + b}{\pi}$</div>
R _o	Radius of influence	78.6	93.5	m	<div>$R_o = r_w + \sqrt{\frac{T \cdot t}{C_4 \cdot C_s}}$</div>
Q	Predicted Pumping Rate	234.4	107.3	L/min	<div>$Q = \frac{\pi \cdot K \left(H^2 - h^2 \right)}{\ln \left(\frac{R_o}{r_w} \right)}$</div>
		337,481	154,559	L/day	
(Powers et al., 2008)					

Appendix G

MECP Wells

Table 1: MECP Summary Table

2400 - 2440 Dundas Street West, Toronto, ON

Well ID	FID	Easting	Northing	Well Usage
6928879	0	624769	4835054	N/A
6929043	1	625072	4834931	N/A
6929537	2	624450	4834800	N/A
6930758	3	624469	4834791	Not Used
6930780	4	624757	4834896	Not Used
6931105	5	624917	4834740	Not Used
7041293	6	625242	4835487	N/A
7042849	7	624682	4835429	Not Used
7043241	8	624453	4834779	N/A
7050788	9	624532	4834945	Not Used
7052463	10	625255	4835478	Municipal
7101083	11	624433	4835571	Monitoring
7112527	12	625220	4834640	Test Hole
7117830	13	624736	4835433	Test Hole
7122872	14	624995	4835094	Test Hole
7122873	15	625000	4835107	Test Hole
7126912	16	625266	4835285	Test Hole
7127688	17	625002	4834959	Monitoring
7149491	18	624806	4835244	Monitoring
7155583	19	625256	4834631	Monitoring
7157289	20	624695	4835272	Test Hole
7157738	21	625255	4835073	Test Hole
7162496	22	625137	4834820	Monitoring and Test Hole
7166964	23	624877	4834765	Test Hole
7167063	24	625273	4834781	Monitoring
7172366	25	624887	4834890	N/A
7172385	26	625271	4834717	N/A
7173973	27	625271	4834717	N/A
7177602	28	624886	4835074	N/A
7179746	29	625259	4834630	Monitoring
7183441	30	625038	4834656	N/A
7185178	31	624712	4835395	Monitoring
7187966	32	624740	4834898	Monitoring and Test Hole
7190852	33	624567	4834864	Monitoring
7191897	34	625269	4834775	N/A
7200478	35	624793	4835022	N/A
7201384	36	624717	4835411	Monitoring
7201385	37	624718	4835405	Monitoring
7201386	38	624714	4835413	Monitoring
7203750	39	624626	4834876	Monitoring
7203751	40	624745	4834918	Monitoring
7212979	41	625237	4835060	N/A
7213478	42	625273	4834624	Monitoring and Test Hole
7222845	43	625278	4834653	Monitoring and Test Hole

7223351	44	624939	4834749	N/A
7226140	45	624864	4834733	N/A
7227806	46	625262	4834669	Monitoring and Test Hole
7227807	47	625273	4834652	Monitoring and Test Hole
7228359	48	624962	4834750	Monitoring and Test Hole
7228360	49	624962	4834755	Monitoring and Test Hole
7228454	50	625272	4834626	N/A
7234126	51	624791	4834767	N/A
7238174	52	625150	4834734	Monitoring and Test Hole
7238181	53	624591	4835496	Monitoring and Test Hole
7239675	54	624782	4834994	Monitoring and Test Hole
7241100	55	625277	4834634	N/A
7244496	56	624757	4834914	Monitoring and Test Hole
7245849	57	624825	4835054	N/A
7253055	58	625266	4835295	N/A
7277850	59	624901	4834800	Monitoring and Test Hole
7277851	60	624904	4834786	Monitoring and Test Hole
7277852	61	624885	4834755	Monitoring and Test Hole
7277853	62	624890	4834789	Monitoring and Test Hole
7277854	63	624822	4834755	Monitoring and Test Hole
7277855	64	624867	4834737	Monitoring and Test Hole
7280055	65	624566	4834852	Monitoring and Test Hole
7281566	66	624750	4834913	N/A
7281567	67	624619	4834886	Monitoring
7283305	68	624986	4835171	N/A
7288740	69	625123	4834792	N/A
7288744	70	625125	4834791	N/A
7290050	71	625139	4834826	N/A
7290051	72	625167	4834786	N/A
7290052	73	625218	4834720	N/A
7290053	74	625185	4834712	N/A
7291150	75	624865	4834678	Test Hole
7292326	76	625238	4834755	Monitoring
7292327	77	625263	4834756	Monitoring
7292328	78	625266	4834777	Monitoring